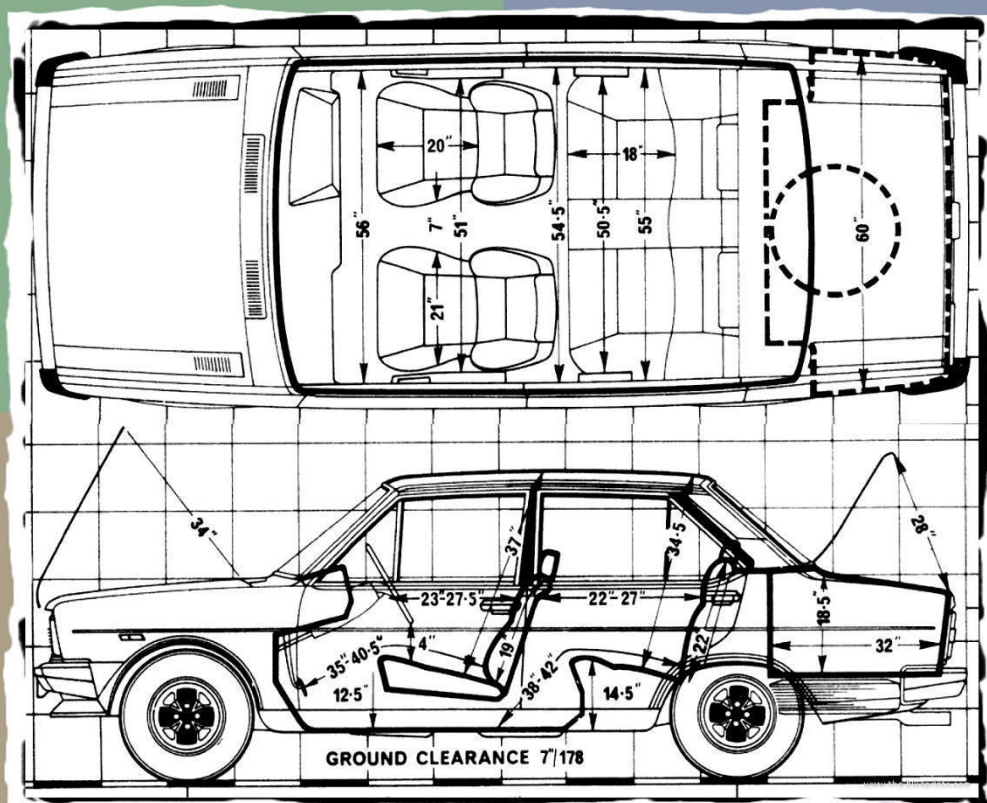




www.131mirafiori.com



3ma17

Fuschl am See

30 May – 2 June 2017

Dear friends and fellow 3maers,

It's that time of the year again and time for 3ma17, the 11th 3ma, to start.

Gentlemen and Ladies, start your engines!

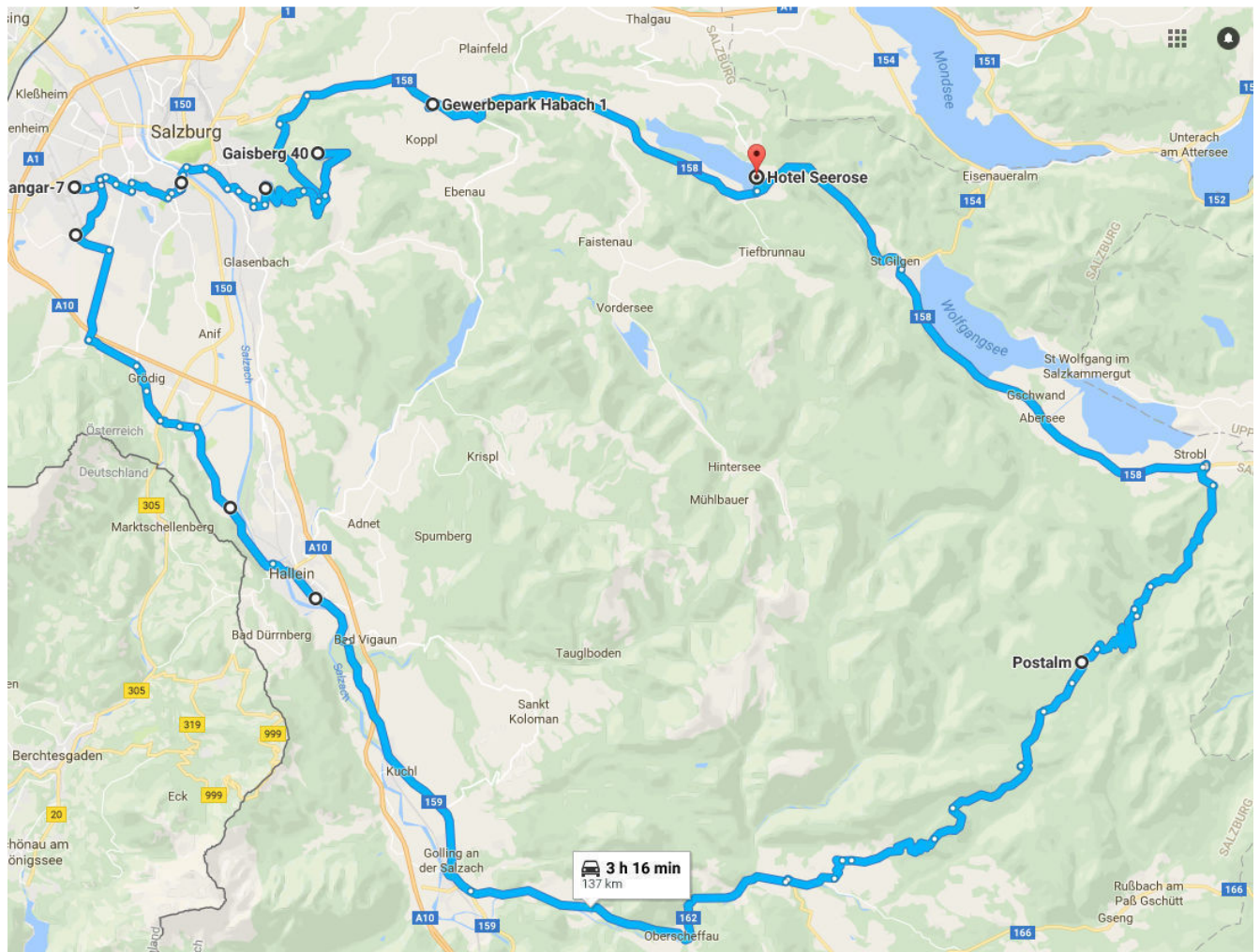
The most important aspect of 3ma is to have fun and enjoy driving our 131s. The itinerary, the routes and everything else you may find in this routebook are for guidance only. While some of the driving routes have already been driven and tested, snow during our recce and lack of time meant we couldn't drive all of them. A lot of what's in here will be new to all of us.

If you have any suggestions for changes, or if you see a nice place during our drives and you'd like to stop, just say so. As usual, Private Mobile Radios (Walkie-Talkies or should that be Drivie-Talkies) will be used for communication. This year we'll be using Channel 7. If you haven't got a Drivie-Talkie and can't borrow one, just flash your lights, hoot the horn or wave your arms frantically and hopefully someone will get the message.

*The Mad Amigos
Your friendly 3ma organisers*

3ma17 Day 1 – Museums, Salzburg and Postalm Tour

Tuesday 30th May 2017










Hotel Seerose to Hotel Seerose

Drive 137 km, 3 h 16 min

Museums Salzburg Postalm Tour

Hotel Seerose








Dorfstraße 20, 5330 Fuschl am See, Austria

-  1. Head south on Dorfstraße towards Gangsteig
450 m
-  2. Continue onto L227
53 m
-  3. Turn right onto Wolfgangsee Str./B158
12.1 km
-  4. Turn left onto Jakobistraße
210 m
-  5. Turn left onto Gewerbepark Habach
75 m

14 min (12.9 km)

Gewerbepark Habach 1

5321 Habach, Austria


-  6. Head south-west on Gewerbepark Habach towards Jakobistraße
75 m
-  7. Turn right onto Jakobistraße
210 m
-  8. Turn left onto Wolfgangsee Str./B158
4.3 km
-  9. Turn left onto Gaisberg Landesstraße
1.4 km
-  10. Continue onto Gersberg
4.4 km
-  11. Continue onto Gaisberg
 Destination will be on the left
3.1 km

18 min (13.5 km)

Gaisberg 40

5026 Salzburg, Austria

Take Gaisberg to Gersberg

-  12. Head west on Gaisberg towards Oberwinkl
6 min (4.1 km)
3.0 km

↑ 13. Continue onto Gersberg

1.2 km

Continue on Gersberg. Take Gänsbrunnstraße to Aigner Str.

21 min (6.1 km)

↩ 14. Turn left to stay on Gersberg

1.1 km

↩ 15. Turn left onto Gänsbrunnstraße

2.8 km

↩ 16. Turn left onto Schwarzenberg-Promenade

700 m

➡ 17. Turn right onto Reinholdgasse

350 m

➡ 18. Turn right onto Ziegelstadelstraße

210 m

↩ 19. Turn left onto Baumbichlstraße

600 m

↩ 20. Turn left onto Blumaustraße

400 m

Follow Aigner Str., B150 and Petersbrunnstraße to Erzabt-Klotz-Straße

7 min (2.5 km)

➡ 21. Turn right onto Aigner Str.

1.0 km

📍 22. At the roundabout, take the 2nd exit onto Bürglsteinstraße/B150

📘 Continue to follow B150

📘 Go through 1 roundabout

650 m

📍 23. At the roundabout, take the 4th exit onto Doktor-Franz-Rehrl-Platz/Karolinen Brücke/B150

📘 Continue to follow B150

300 m

➡ 24. Keep right to continue on Hellbrunner Str./B150

32 m

➡ 25. Turn right onto Petersbrunnstraße

550 m

Drive to your destination

1 min (260 m)

↩ 26. Turn left onto Erzabt-Klotz-Straße

79 m

↩ 27. Turn left

📘 Destination will be on the left

180 m

35 min (13.0 km)

CONTIPARK Tiefgarage Hypogarage

Petersbrunnstrasse, 5020 Salzburg, Austria

Follow Erzabt-Klotz-Straße and Fürstenallee to Sinnhubstraße

3 min (800 m)

↑ 28. Head north-east towards Erzabt-Klotz-Straße

24 m

↱ 29. Turn right onto Erzabt-Klotz-Straße

500 m

↱ 30. Turn right onto Nonntaler Hauptstraße

36 m

↑ 31. Continue straight onto Fürstenallee

240 m

Continue on Sinnhubstraße to Nußdorferstraße

3 min (1.6 km)

↱ 32. Turn right onto Sinnhubstraße

1.3 km

↶ 33. Turn left onto Leopoldskronstraße

270 m

Continue on Nußdorferstraße to Rochusgasse

2 min (1.0 km)

↱ 34. Turn right onto Nußdorferstraße

550 m

↑ 35. Continue onto Franz-Huemer-Straße

400 m

Continue on Rochusgasse to Kugelhofstraße

59 s (400 m)

↶ 36. Turn left onto Rochusgasse

220 m

↑ 37. Rochusgasse turns left and becomes Kendlerstraße

200 m

Follow Kugelhofstraße and Karolingerstraße to Wilhelm-Spazier-Straße

2 min (900 m)

↱ 38. Turn right onto Kugelhofstraße

450 m

↑ 39. Continue straight onto Karolingerstraße

450 m

↶ 40. Turn left towards Wilhelm-Spazier-Straße

59 m

↶ 41. Turn left onto Wilhelm-Spazier-Straße

6 m

11 min (4.7 km)

Hangar-7

Wilhelm-Spazier-Straße 7a, 5020 Salzburg, Austria

Take Kendlerstraße, Schwarzgrabenweg, Moosstraße, Glaneggerstraße and Gartenauerstraße to Salzachtal Str./Salzachtalstraße/B159

21 min (12.2 km)

-  42. Head east towards Karolingerstraße

58 m
-  43. Turn right onto Karolingerstraße

450 m
-  44. Continue onto Kugelhofstraße

450 m
-  45. Turn right onto Kendlerstraße

2.0 km
-  46. Turn left onto Kräutlerweg

160 m
-  47. Continue straight onto Schwarzgrabenweg

1.1 km
-  48. Turn right onto Moosstraße

3.0 km
-  49. Turn left onto Glaneggerstraße

1.8 km
-  50. Turn right onto Hauptstraße

950 m
-  51. Continue onto Gartenauerstraße


1.1 km
-  52. Continue onto St. Leonhard Str.

700 m
-  53. Continue onto St. Leonharder Str.


550 m

Follow B159 and Lammertal Str./B162 to Lammerstraße



35 min (31.2 km)

-  54. Turn right onto Salzachtal Str./Salzachtalstraße/B159



5.4 km

 Continue to follow B159
-  55. At the roundabout, take the 2nd exit onto Mauttorpromenade/B159

3.9 km

 Continue to follow B159
-  56. At the roundabout, take the 1st exit onto Salzachtal Str./Salzachtalstraße/B159

9.7 km

 Continue to follow B159
-  57. At the roundabout, continue straight onto Lammertal Str./B162

12.2 km

Take Pichl and Wegebau Hofaufschliessung Borolden to Seidegg/Seydegg in Strobl

25 min (16.7 km)

-  58. Turn left onto Lammerstraße

110 m
-  59. Turn right onto Pichl

1.6 km
-  60. Continue onto Rigaus

1.0 km
-  61. Continue onto Pichl

300 m
-  62. Continue onto Wegebau Hofaufschliessung Borolden

4.4 km
-  63. Continue onto Seydegg
 Toll road

1.7 km
-  64. Slight right

3.2 km
-  65. Turn right

2.2 km
-  66. Continue onto Seydegg

1.4 km
-  67. Continue onto Weißenbach

800 m
-  68. Turn right onto Seidegg/Seydegg

8 m

1 h 22 min (60.1 km)

Postalm

Austria

Get on Wolfgangsee Str./B158 from Weißenbach

18 min (12.6 km)

-  69. Head north-east on Seidegg/Seydegg

700 m
-  70. Continue onto Weißenbach

4.9 km
-  71. Turn right

250 m
-  72. Turn left at Weißenbach

1.2 km
-  73. Continue onto Weißenbach

4.5 km
-  74. Turn left to stay on Weißenbach

850 m

↑ 75. Continue onto St. Wolfgang Landesstraße

100 m


↗ 76. Turn left to merge onto Wolfgangsee Str./B158

190 m

Follow B158 to L227


16 min (19.6 km)

↗ 77. Merge onto Wolfgangsee Str./B158

 Continue to follow B158

12.7 km

📍 78. At the roundabout, take the 2nd exit onto Wolfgangsee Str./B158

 Continue to follow B158

6.8 km

Drive to Dorfstraße in Fuschl am See

1 min (500 m)

↘ 79. Turn right onto L227

45 m

↑ 80. Continue straight onto Dorfstraße

 Destination will be on the left

450 m

36 min (32.7 km)

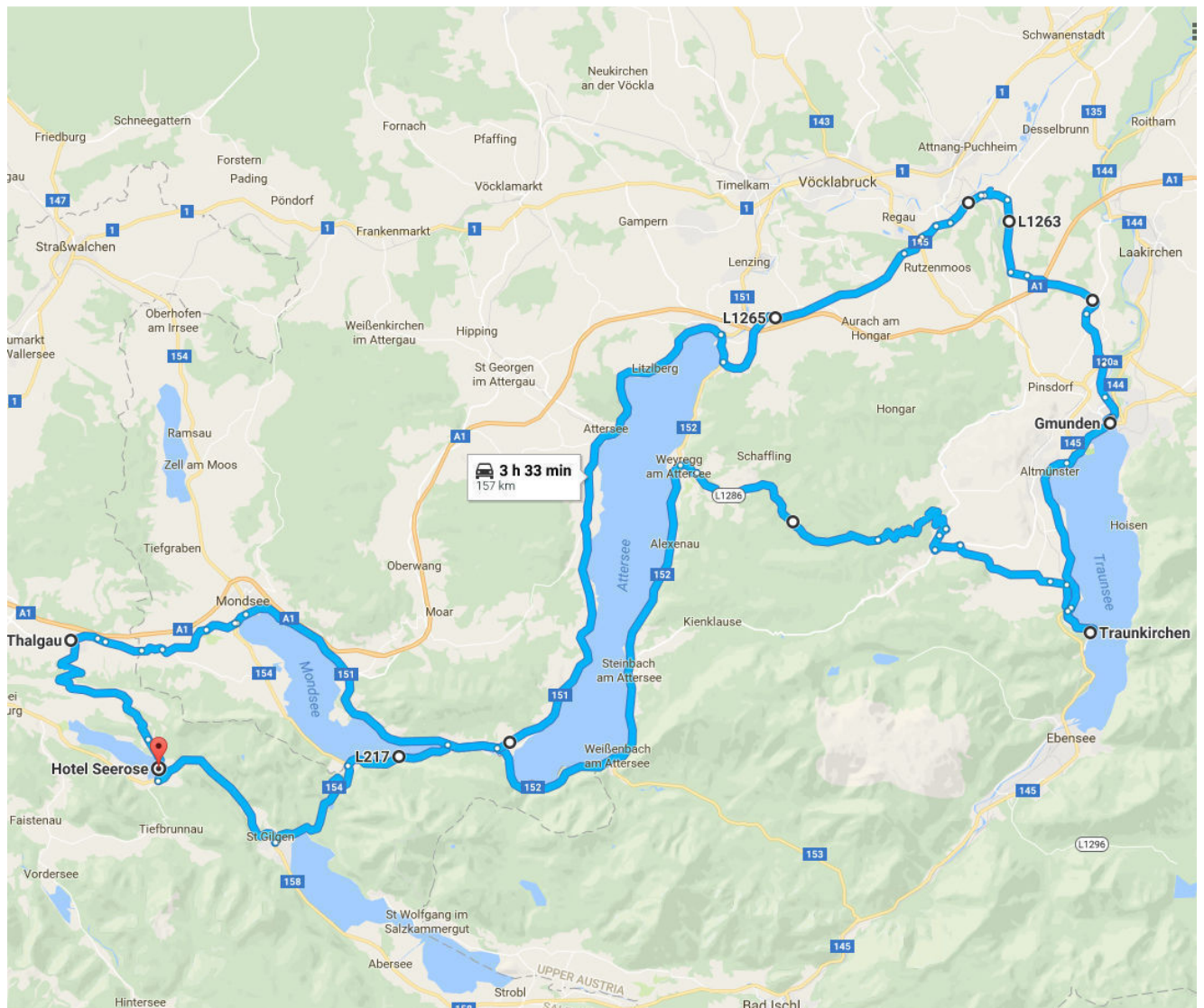
Hotel Seerose

Dorfstraße 20, 5330 Fuschl am See, Austria

These directions are for planning purposes only. You may find that construction projects, traffic, weather, or other events may cause conditions to differ from the map results, and you should plan your route accordingly. You must obey all signs or notices regarding your route.

3ma17 Day 2 – Lake Tour

Wednesday 31st May 2017





Hotel Seerose to Hotel Seerose

Drive 157 km, 3 h 33 min

Lake Tour

Hotel Seerose

Dorfstraße 20, 5330 Fuschl am See, Austria

- ↑ 1. Head south on Dorfstraße towards Gangsteig
450 m
- ↑ 2. Continue onto L227
53 m
- ↩ 3. Turn left onto Wolfgangsee Str./B158
[Continue to follow B158](#)
6.8 km
- 🔄 4. At the roundabout, take the 2nd exit onto Mondseestraße/B154
[Continue to follow B154](#)
5.8 km
- ↪ 5. Turn right onto L217
2.1 km
- ↑ 6. Continue onto Oberburgau/L217
110 m

15 min (15.4 km)

L217

Austria

- ↑ 7. Head north-east on Oberburgau
3 min (2.2 km)

Follow B152 to Weyregg am Attersee in Weyregg am Attersee

21 min (20.9 km)

- ↪ 8. Turn right onto Attersee Str./B151
2.0 km
- ↪ 9. Turn right onto Seeleiten Str./B152
[Continue to follow B152](#)
18.9 km





Take L1286, Aurachberg and Buchbergstraße to Salzkammergut Str./Uferstraße/B145

58 min (23.4 km)

- ↪ 10. Turn right onto Weyregg am Attersee
850 m
- ↪ 11. Turn right onto L1286
9.1 km
- ↑ 12. L1286 turns slightly left and becomes Aurachberg
5.2 km

-  13. Turn right onto Aurachmühl 350 m
-  14. Continue onto Neukirchen 700 m
-  15. Turn left onto Grossalm Landesstraße 1.1 km
-  16. Turn right onto Buchbergstraße 4.3 km
-  17. Continue onto Buchberg Bezirksstraße 650 m
-  18. Continue onto Mitterndorf 1.1 km
-  19. Turn right onto Salzkammergut Str./Uferstraße/B145 20 s (200 m)

Continue on Seestraße. Drive to Bachgasse





-  20. Turn left onto Seestraße 3 min (1.7 km)
-  21. Continue onto Klosterpl. 1.3 km
-  22. Continue onto Bachgasse 270 m
-  120 m

1 h 25 min (48.2 km)




Traunkirchen

Austria

Take Seestraße to Salzkammergut Str./Uferstraße/B145


-  23. Head north on Bachgasse towards Ortspl. 3 min (1.7 km)
-  89 m
-  24. Continue onto Klosterpl. 300 m
-  25. Continue onto Seestraße 1.3 km

Continue on B145 to Gmunden


-  26. Turn right onto Salzkammergut Str./Uferstraße/B145 12 min (9.3 km)
 Continue to follow B145 6.9 km
-  27. Turn right onto Scharnsteiner Str./B120 2.4 km

Continue on Am Graben. Take J.-E.-Habert-Straße and Kirchenpl. to Marktpl.

2 min (450 m)

 28. Turn left onto Am Graben


150 m

 29. Turn right onto J.-E.-Habert-Straße


130 m

 30. Turn right onto Kirchenpl.

30 m

 31. Turn right to stay on Kirchenpl.

100 m

 32. Turn right onto Marktpl.

55 m


17 min (11.4 km)

Gmunden


Austria

Take Herakhstraße to Ohlsdorferstraße


3 min (1.2 km)

 33. Head north-east on Marktpl. towards Kolpingpl.

170 m

 34. Turn right onto Pfarrhofgasse


70 m

 35. Turn right onto Herakhstraße


950 m

Take Ohlsdorfer Str., Irresbergstraße and Desselbrunner Bezirksstraße to Brauching in Desselbrunn


12 min (10.0 km)

 36. Continue onto Ohlsdorferstraße


1.4 km

 37. Continue onto Ohlsdorfer Str.


2.2 km

 38. Continue onto Hauptstraße

650 m

 39. Turn left onto Irresbergstraße


3.0 km

 40. Irresbergstraße turns slightly left and becomes Aurachkirchen

650 m

 41. Turn right onto Desselbrunner Bezirksstraße

1.9 km











 42. Continue onto Brauching

170 m

15 min (11.1 km)

L1263

Austria




-  43. Head north on Brauching towards Sicking 800 m
-  44. Turn left onto Sicking 1.3 km
-  45. Continue onto Wankham-Siedlung 130 m
-  46. Continue onto Wankham 700 m
-  47. Continue onto Dornet 1.0 km
-  48. Continue onto Preising/Wankhamer Str. 600 m
-  49. Turn left onto Schörflinger Bezirksstraße 700 m
-  50. Continue onto Regau 160 m
-  51. Continue onto Himmelreich 850 m
-  52. Continue onto Schörflinger Bezirksstraße 5.8 km
-  53. Continue onto Niederham 130 m

14 min (12.2 km)




L1265

Lenzing, Austria

Follow Schörflinger Bezirksstraße to Seeleiten Str./B152 in Schörfling am Attersee

-  54. Head west on Niederham 3 min (3.5 km)
-  55. Continue onto Schörflinger Bezirksstraße 280 m
-  3.2 km

Follow B151 to L539

-  56. Turn right onto Seeleiten Str./B152 42 min (37.3 km)
 Continue to follow B152 1.1 km
-  57. Turn left onto B151 35.7 km

↑ 58. Continue straight onto Mondseestraße/B154

500 m

Take Thalgaustraße, Keuschen, Thalgauer Landesstraße and Mondseer Str. in Thalgau

8 min (7.5 km)

📍 59. At the roundabout, take the 1st exit onto L539

66 m

↑ 60. Continue onto Thalgaustraße/L539

1.3 km

⤴ 61. Merge onto Keuschen

2.3 km

↑ 62. Keuschen turns slightly left and becomes Thalgauer Landesstraße

1.0 km

↑ 63. Continue onto Mondseer Str.

1.4 km

↑ 64. Continue onto Vetterbach

350 m

↑ 65. Continue onto Mondseer Str.

1.0 km

↑ 66. Continue onto Marktpl.

110 m

↑ 67. Continue onto Salzburger Str.

34 m

54 min (48.3 km)

Thalgau

Austria

↑ 68. Head east on Salzburger Str. towards Thalgau

65 m

↙ 69. Slight left onto Marktpl.

81 m

➡ 70. Turn right at the 1st cross street to stay on Marktpl.

70 m

↶ 71. Turn left onto Fuschler Str.

8.2 km

↑ 72. Continue onto Seestraße

1.4 km

➡ 73. Turn right onto Dorfstraße

📍 Destination will be on the right

170 m

12 min (9.9 km)

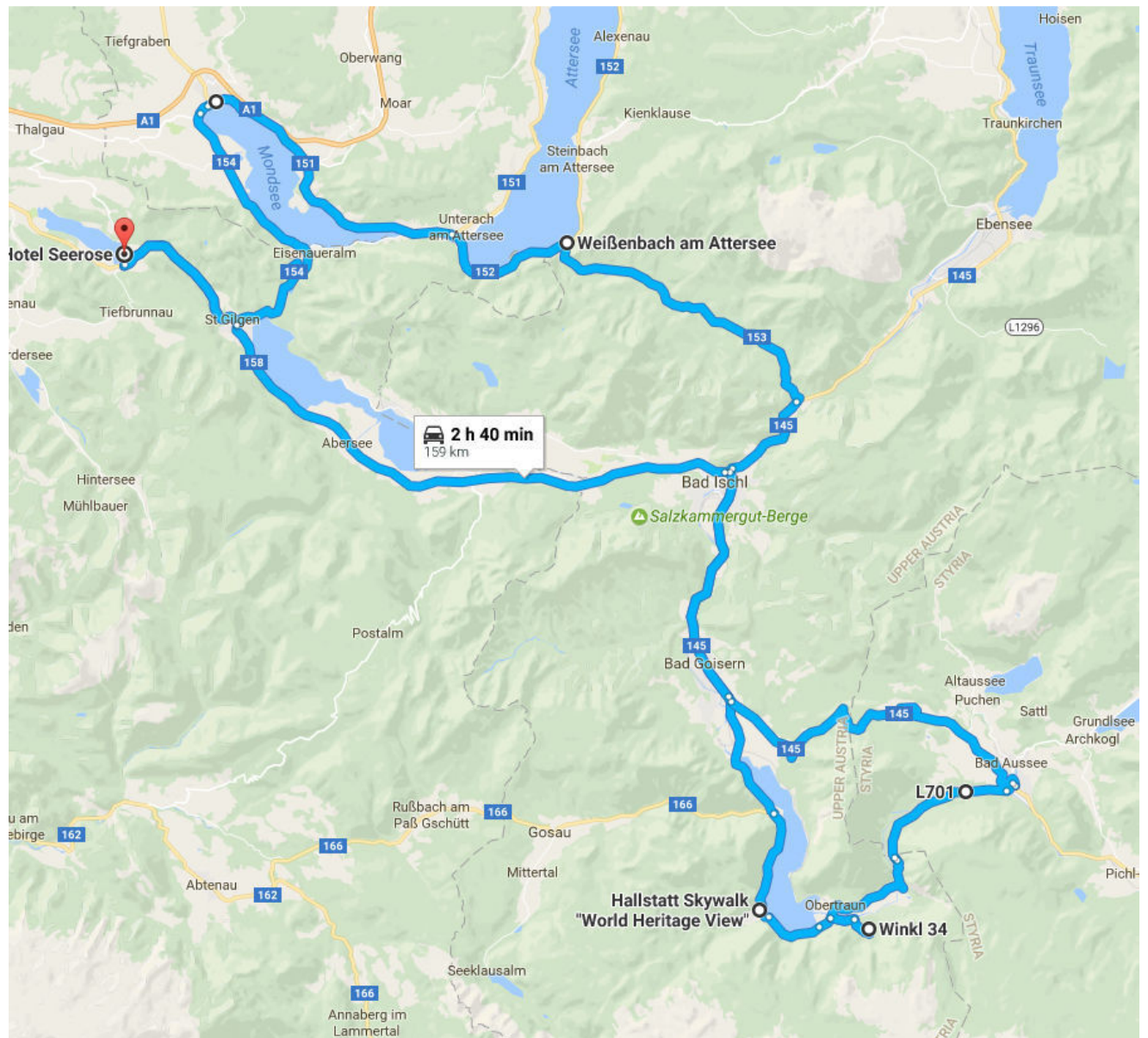
Hotel Seerose

Dorfstraße 20, 5330 Fuschl am See, Austria

These directions are for planning purposes only. You may find that construction projects, traffic, weather, or other events may cause conditions to differ from the map results, and you should plan your route accordingly. You must obey all signs or notices regarding your route.

3ma17 Day 3 – Salt & Ice Tour

Thursday 1st June 2017





Hotel Seerose to Hotel Seerose

Drive 159 km, 2 h 40 min

Salt & Ice Tour

Hotel Seerose

Dorfstraße 20, 5330 Fuschl am See, Austria

Take Dorfstraße to Wolfgangsee Str./B158

1 min (500 m)

- ↑ 1. Head south on Dorfstraße towards Gangsteig

450 m

- ↑ 2. Continue onto L227

53 m

Continue on B158. Take B145 to Hallstättersee Landesstraße in Hallstatt

41 min (46.4 km)

- ↩ 3. Turn left onto Wolfgangsee Str./B158

Continue to follow B158

30.2 km

- ⤴ 4. Take the slip road to Salzkammergut Str./B145

180 m

- ↑ 5. Continue onto Salzkammergut Str./B145

Continue to follow B145

10.4 km

- ⤴ 6. Take the slip road to Pass Gschütt Str./B166

220 m

- ↑ 7. Continue onto Pass Gschütt Str./B166

Continue to follow B166

5.4 km

Continue on Hallstättersee Landesstraße. Drive to Salzbergstraße

7 min (4.7 km)

- ↩ 8. Turn left onto Hallstättersee Landesstraße

4.2 km

- ↑ 9. Continue onto Kernmagazinpl./Lahnstraße

Continue to follow Lahnstraße

350 m

- ↪ 10. Turn right onto Malerweg

32 m

- ↪ 11. Turn right onto Salzbergstraße

Destination will be on the left

190 m

49 min (51.7 km)

Hallstatt Skywalk "World Heritage View"

Salzbergstraße 21, 4830 Hallstatt, Austria

Take Salzbergstraße to Lahnstraße

1 min (220 m)

↑ 12. Head south-east on Salzbergstraße towards Kohlstattweg

190 m

↩ 13. Turn left onto Malerweg

32 m

Take Hallstättersee Landesstraße to Winkl in Obertraun

4 min (3.5 km)

↗ 14. Turn right onto Lahnstraße

350 m

↑ 15. Continue onto Hallstättersee Landesstraße

2.5 km

↑ 16. Continue onto Winkl

650 m

Follow Winkl and Dachsteinhöhlenstraße to Winkl

3 min (2.3 km)

↗ 17. Turn right to stay on Winkl

1.0 km

↑ 18. Continue straight onto Dachsteinhöhlenstraße

1.2 km

↗ 19. Turn right onto Winkl

 Destination will be on the left

36 m

9 min (6.0 km)

Winkl 34

4831, Austria

↑ 20. Head north-west on Winkl towards Dachsteinhöhlenstraße

36 m

↩ 21. Turn left onto Dachsteinhöhlenstraße

1.2 km

↑ 22. Continue onto Winkl

1.0 km

↗ 23. Turn right onto Hallstättersee Landesstraße

5.1 km

↑ 24. Hallstättersee Landesstraße turns slightly left and becomes Koppen Pass

170 m

↑ 25. Continue onto Koppenstraße/Sarsteinstraße

4.6 km

16 min (12.2 km)

L701

8990 Bad Aussee, Austria

Take Koppenstraße to Salzkammergut Str./B145

4 min (2.2 km)

- ↑ 26. Head east on Koppenstraße/Sarsteinstraße towards Zufahrtsweg Kläranlage
 Continue to follow Koppenstraße

1.7 km

- ↑ 27. Koppenstraße turns slightly left and becomes Bahnhofstraße

400 m

- ↗ 28. Turn right to stay on Bahnhofstraße

130 m

Follow B145 to Weissenbacher Str./B153 in Oberösterreich

42 min (46.0 km)

- ↙ 29. Sharp left onto Salzkammergut Str./B145
 Continue to follow B145


27.9 km

- ⤴ 30. Use the right lane to take the slip road to A1/Wien/Linz

200 m

- ⤴ 31. Merge onto Salzkammergut Str./B145

4.3 km

- ↙ 32. Turn left onto Weissenbacher Str./B153
 Continue to follow B153

13.5 km

- ↗ 33. Slight right onto Weissenbacher Str./B153

24 m


45 min (48.2 km)

Weißbach am Attersee

Austria

- ↑ 34. Head west on Seeleiten Str./B152 towards Weissenbacher Str./B153


6.3 km

- ↙ 35. Turn left onto Attersee Str./B151
 Continue to follow B151

13.1 km

- ↑ 36. Continue straight onto Mondseestraße/B154

500 m

- 🔄 37. At the roundabout, take the 2nd exit onto Gaisberg/B154
 Continue to follow B154

13.3 km



38. At the roundabout, take the 1st exit onto Wolfgangsee Str./B158



Continue to follow B158

6.8 km



39. Turn right onto L227

45 m



40. Continue straight onto Dorfstraße



Destination will be on the left

450 m

40 min (40.5 km)

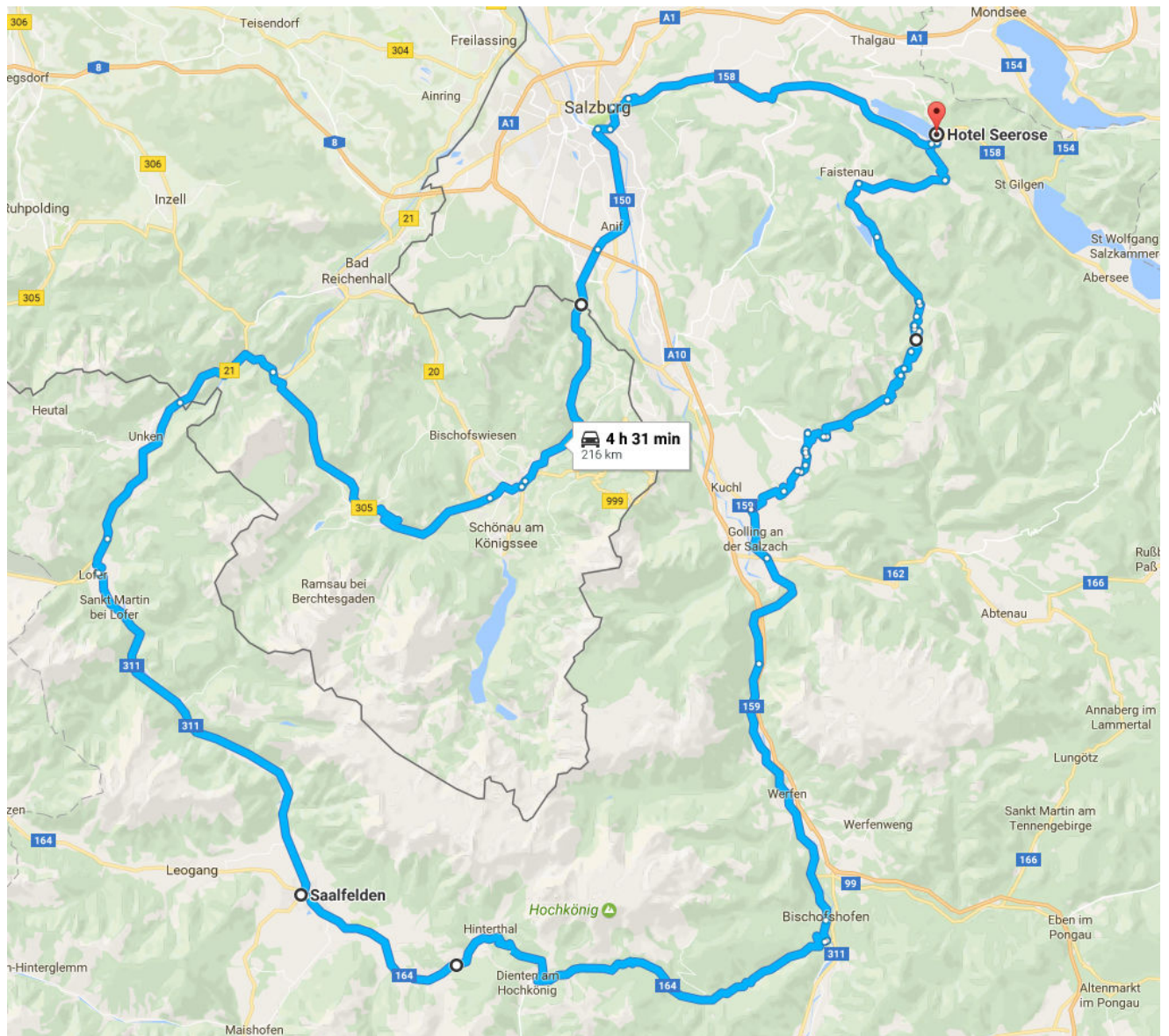
Hotel Seerose

Dorfstraße 20, 5330 Fuschl am See, Austria

These directions are for planning purposes only. You may find that construction projects, traffic, weather, or other events may cause conditions to differ from the map results, and you should plan your route accordingly. You must obey all signs or notices regarding your route.

3ma17 Day 4 – Alpine Loop Tour

Friday 2nd June 2017





Hotel Seerose to Hotel Seerose

Drive 216 km, 4 h 31 min

Alpine Loop Tour

Hotel Seerose

DorfstraÙe 20, 5330 Fuschl am See, Austria

Take DorfstraÙe to Wolfgangsee Str./B158

1 min (500 m)

- ↑ 1. Head south on DorfstraÙe towards Gangsteig

450 m

- ↑ 2. Continue onto L227

53 m

- 3. Turn right onto Wolfgangsee Str./B158

20 s (260 m)

Continue on PerfalleckstraÙe. Take TiefbrunnaustraÙe, HinterseestraÙe, Hintersee LandesstraÙe, Grundbichlweg ... and St. Koloman LandesstraÙe to BundesstraÙe-Süd/B159 in Kuchl

1 h 18 min (39.2 km)

- ↶ 4. Turn left onto PerfalleckstraÙe

2.6 km

- ↑ 5. Continue onto Am Sonnberg

110 m

- ↑ 6. Am Sonnberg turns right and becomes TiefbrunnaustraÙe

5.0 km

- ↶ 7. Turn left onto HinterseestraÙe

3.7 km

- ↑ 8. Continue onto Hintersee LandesstraÙe

4.3 km

- ↑ 9. Continue onto Hintersee

210 m

- 10. Turn right to stay on Hintersee

700 m

- ↶ 11. Turn left onto Lammerbach

700 m

- 12. Sharp right towards Lammerbach

40 m

- ↶ 13. Turn left towards Lammerbach

450 m

- ↑ 14. Continue onto Lammerbach


700 m


- ↶ 15. Turn left


2.1 km


- ↶ 16. Turn left


80 m


-  17. Slight left


1.2 km
-  18. Continue onto Tauglboden



600 m
-  19. Continue onto Grundbichlweg


2.7 km
-  20. Turn right onto Tauglbodenstraße


5.0 km
-  21. Turn right to stay on Tauglbodenstraße


210 m
-  22. Turn right onto Sommeraustraße


1.4 km
-  23. Turn left onto Tiefenbachstraße


900 m
-  24. Continue onto Am Dorfpl./Tiefenbachstr.
 [Continue to follow Am Dorfpl.](#)



150 m
-  25. Turn left to stay on Am Dorfpl.


72 m
-  26. Continue onto Kolomanipl.

230 m
-  27. Continue onto L210

500 m
-  28. Continue onto Wegscheidstraße/L210



500 m
-  29. Continue onto L210



220 m
-  30. Turn left onto Landesstraße Süd/Oberlangenberg
 [Continue to follow Landesstraße Süd](#)



1.8 km
-  31. Continue onto St. Koloman Landesstraße

3.0 km






Follow B159 to Hochkönigstraße/B164

-  32. Turn left onto Bundesstraße-Süd/B159
 [Continue to follow B159](#)

1 h 3 min (55.3 km)
-  33. At the roundabout, take the 1st exit onto Salzachtal Str./Salzachtalstraße/B159
 [Continue to follow B159](#)





3.2 km
-  34. At the roundabout, take the 1st exit onto Paß-Lueg-Straße/B159
 [Continue to follow B159](#)

7.7 km
- 15.7 km

-  35. At the roundabout, take the 2nd exit onto Rathauspl./B159
 Continue to follow B159
 Go through 1 roundabout
-
-  36. At the roundabout, take the 1st exit onto the B164 slip road to B111/St.Johann/Mühlbach /Salzburg/A10/Villach
-
-  37. At the roundabout, take the 1st exit onto Hochkönigstraße/B164
-

2 h 23 min (95.3 km)

47.3933281, 12.9531378










-  38. Head west on Hochkönigstraße/B164 towards Obersonnberg
 Continue to follow B164
-
-  39. Continue straight onto Bahnhofstraße
-
-  40. At the roundabout, take the 1st exit onto Zeller Bundesstraße/B311
-



















12 min (11.1 km)

Saalfelden




Austria

Take B311, B178, B305, B150 and B158 to L227

-  41. Head north-east on Zeller Bundesstraße/B311
 Continue to follow B311
-
-  42. At the roundabout, take the 1st exit onto Lofer/B311
-
-  43. Merge onto Hallenstein - Maurach/Loferer Str./B178
 Continue to follow B178
 Entering Germany
-
-  44. Continue onto B21
-
-  45. Continue straight onto B305
-
-  46. At the roundabout, take the 1st exit onto Ramsauer Str./B20/B305
-

-  47. At Schwabenwirtbrücke, take the 4th exit onto Bahnhofstraße/B305
 Continue to follow B305
500 m
-  48. Slight right onto Bergwerkstraße/B305
 Continue to follow B305
 Entering Austria
12.0 km
-  49. Continue onto Berchtesgadener Str./B160
 Continue to follow B160
3.2 km
-  50. Continue onto Alpenstraße/Salzbürger Str./B150
 Continue to follow B150
7.7 km
-  51. At the roundabout, take the 1st exit onto Salzburger Str./B150
 Continue to follow B150
 Go through 1 roundabout
650 m
-  52. At the roundabout, take the 2nd exit onto Gaisbergstraße/B150
 Continue to follow B150
1.3 km
-  53. Turn right onto Eichstraße
1.0 km
-  54. Slight right onto Eichstraße/Mühlstraße
99 m
-  55. Turn right onto Grazer Bundesstraße/B158
 Continue to follow B158
19.7 km

Drive to Dorfstraße in Fuschl am See

-  56. Turn left onto L227
1 min (550 m)
-  57. Continue straight onto Dorfstraße
 Destination will be on the left
450 m

1 h 56 min (110 km)

Hotel Seerose

Dorfstraße 20, 5330 Fuschl am See, Austria

These directions are for planning purposes only. You may find that construction projects, traffic, weather, or other events may cause conditions to differ from the map results, and you should plan your route accordingly. You must obey all signs or notices regarding your route.