

3ma18

North Yorkshire

England

18-21 May 2018

Dear friends and fellow 3maers,

It's that time of the year again and time for 3ma18, the 12th 3ma, to start.

Ladies and Gentlemen, start your engines!

The most important aspect of 3ma is to have fun and enjoy driving our 131s. The itinerary, the routes and everything else you may find in this routebook are for guidance only. Only a small percentage of the driving routes have already been driven and tested. Most of what's in here will be new to all of us.

If you have any suggestions for changes, or if you see a nice place during our drives and you'd like to stop, just say so. As usual, Private Mobile Radios (Walkie-Talkies or should that be Drivie-Talkies) will be used for communication. This year we'll be using Channel 8. If you haven't got a Drivie-Talkie and can't borrow one, just flash your lights, hoot the horn or wave your arms frantically and hopefully someone will get the message.

The Mad Amigos
Your friendly 3ma organisers

The Burn Hall Hotel

Our base and home-away-from-home for 3ma18 will be the Best Western Burn Hall Hotel in Huby, York. Set in 8 acres of parkland, and surrounded by North Yorkshire countryside, Burn Hall offers 2 stylish restaurants, a modern bar and comfortable bedrooms. There is free parking and free Wi-Fi. The traditional rooms at Burn Hall each have a private bathroom with free toiletries. Rooms also feature a flat-screen TV, tea and coffee facilities and a work desk. Some rooms have scenic parkland views. The popular restaurants serve modern British cuisine, using fresh local produce. With quality service and elegant decor, the restaurants also offer a world wine list. Friendly Benson's Bar offers a selection of beverages and snacks, and full English breakfasts are served daily.

Castle Howard

Castle Howard is a magnificent historic house in the north of England. The 18th century residence is set within 1,000 acres of breath-taking landscape just outside York. The Yorkshire stately home boasts world-renowned works of art and stunning architecture having been designed by Sir John Vanbrugh and built with the assistance of Nicholas Hawksmoor. The grounds include lakes, fountains, temples and woodland as well as formal walled garden.

It would take the best part of a day to properly visit Castle Howard so it is not included in our 3ma18 itinerary. We will simply drive through the grounds on our way to Rally Sport Development. Anyone not wishing to visit RSD can stop and spend some time at Castle Howard.

Rally Sport Development

Established in 2007, and after learning his trade at many top motorsport preparation companies, Kevin Theaker began Rallysport Development (RSD) to produce world class motorsport vehicles and components. RSD have realised over the last few years that the historic rally scene has become a little stale with the amount of Escorts taking part in events. They wanted to develop and future proof a car that would bring a breath of fresh air into the sport and also rival the Escort for top position. The car RSD decided to build was the Fiat 131 Abarth as it was one of a very small number of cars that could challenge the Escort in period and during its career won 3 World Rally Championship titles. The first car was 2 years in the making, from concept of design to running car and in this time RSD have researched, designed and manufactured almost every component to build exact replicas of the homologation special Grp4 Fiat 131 Abarth.

Mathewson's Auctions and North Yorkshire Motor Museum

Mathewson's was founded in 1970 and in 2011 they ventured into the world of Classic Car Auctions from their new Museum & Showroom premises at Thornton Le-Dale. For many years Mathewson's displayed their own collection of classic & vintage vehicles in the Museum. Due to their regular auction sales they have a constant changing display of vehicles and memorabilia. Each visit will see a new selection of vehicles making the experience more enjoyable. Entry fee is only £2.00 per adult.

Howardian Hills Area of Outstanding Natural Beauty (AONB)

The Howardian Hills AONB covers 204 sq km (79 sq miles) of the North Yorkshire countryside, nestled between the North York Moors National Park, the Yorkshire Wolds and the Vale of York. It is a unique and captivating landscape with its well-wooded rolling countryside, patchwork of arable and pasture fields, scenic villages and historic country houses with classic parkland landscapes. The Area of Outstanding Natural Beauty designation was confirmed in 1987, in recognition of its national landscape importance.

Whitby

Whitby is a seaside town, port and civil parish in the Borough of Scarborough and English county of North Yorkshire. It is located within the historic boundaries of the North Riding of Yorkshire. Situated on the east coast of Yorkshire at the mouth of the River Esk, Whitby has an established maritime, mineral and tourist heritage. Its East Cliff is home to the ruins of Whitby Abbey, where Cædmon, the earliest recognised English poet, lived. The fishing port developed during the Middle Ages,

supporting important herring and whaling fleets and was (along with the nearby fishing village of Staithes) where Captain Cook learned seamanship.

Brimham Rocks

Brimham Rocks are balancing rock formations on Brimham Moor in North Yorkshire, England. The rocks stand at a height of nearly 30 feet in an area owned by the National Trust which is part of the Nidderdale Area of Outstanding Natural Beauty. There are many variations of rock formations, caused by Millstone Grit being eroded by water, glaciation and wind, some of which have formed amazing shapes. Many formations have been named, though imagination is required and the correct viewing angle is helpful. Examples include the Sphinx, the Watchdog, the Camel, the Turtle and the Dancing Bear. The area was recognized as being a Site of Special Scientific Interest (SSSI) in 1958. Brimham Rocks are featured in the Bee Gees' video "You Win Again".

Aysgarth Falls

Aysgarth Falls are a triple flight of waterfalls surrounded by forest and farmland, carved out by the River Ure over an almost one-mile stretch on its descent to mid-Wensleydale in the Yorkshire Dales near the village of Aysgarth. The falls are quite spectacular during wet weather, as thousands of gallons of water cascade over the series of broad limestone steps which are divided into three stages; Upper Force, Middle Force and Lower Force. The upper and middle fall was featured in the film Robin Hood: Prince of Thieves.

The Moors National Park Centre

The Moors National Park Centre is a historic visitor centre, set in an idyllic spot on the banks of the River Esk, near Danby. From the doorstep, you can see pretty much everything that makes the North York Moors National Park so special: moorland, woodland, farmland, miles of hedges and drystone walls, historic buildings – all basking in glorious peace and quiet. Enjoy a big breath of moorland fresh air and soak up the sweeping views. Entry to the Centre is FREE. Parking is by Pay and Display - £2.50 for 2 hours.

The Woolly Sheep Cafe

The Woolly Sheep Cafe is located at Danby Lodge, home of the North York Moors National Park Visitor Centre in the oldest part of the former shooting lodge in what was the drawing room and dining room dating from the 17th century. The charming cafe has a traditional feel with modern touches and offers a wide range of freshly ground coffee, leaf teas and delicious homemade cakes.

Saltburn by the Sea

Saltburn by the Sea has maintained much of its original charm as a Victorian seaside resort including its pier, the colourful Italian Gardens and walks through Riftswood. Saltburn has the oldest water balanced cliff tramway in Britain that is still in operation, linking the town with the pier 120 feet below. You can park at sea level where the old fishing village straddles Skelton Beck. The Ship Inn remains as a focal point, steeped in smuggling folklore. The Cleveland Way passes through along the coastline and follows a steep path up to Huntcliff, once the site of a Roman Signal Station.

Saltburn Cliff Tramway

The renowned Saltburn water balanced Cliff Lift, the oldest of its type still in operation in the UK comprises of two cars, each of which is fitted with a water tank beneath, running on parallel tracks. The car at the top of the 71% incline has its tank filled with water until it overbalances the weight of the car 120ft below and proceeds down the incline under its own specific gravity. The double steel wire ropes provide any additional control that is needed. When the car reaches the bottom its water is re-pumped to the top and the process begins all over again. The entire operation is controlled by the brake man from his little cabin at the top of the lift.

Accuracy Not Guaranteed

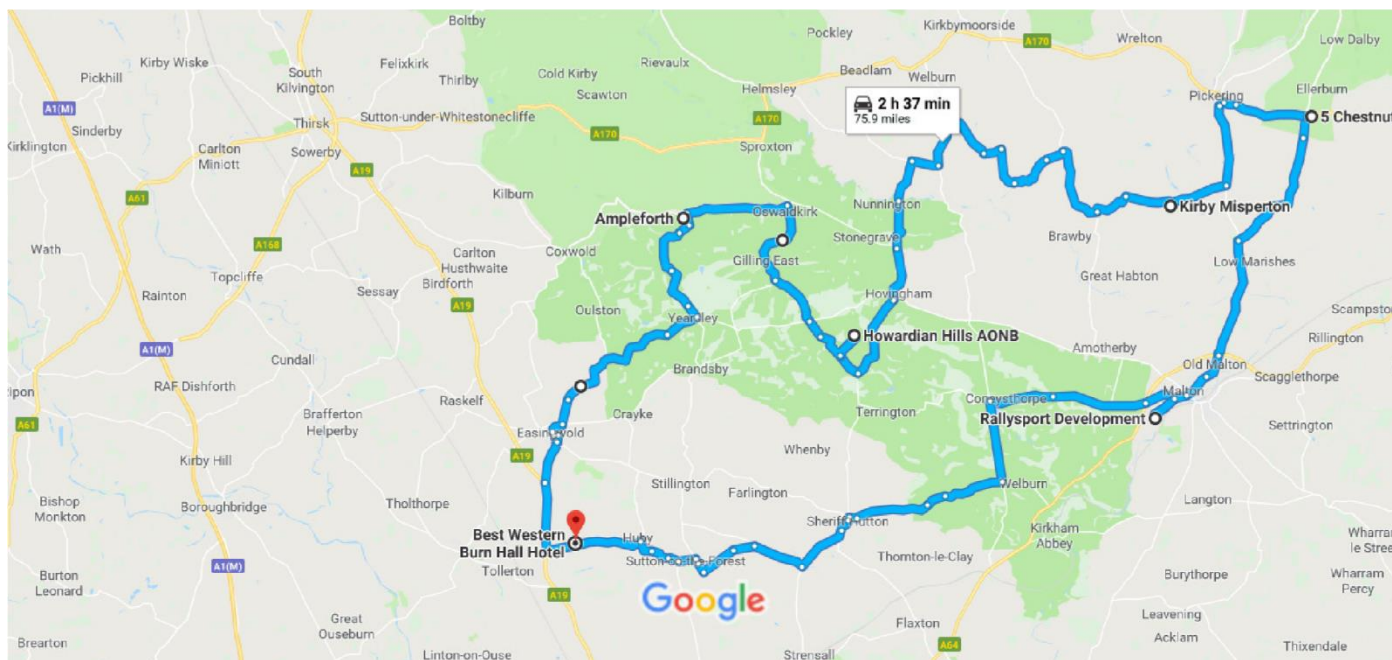
The itinerary, the routes and everything else you may find in this routebook are for guidance only. In true Brexit tradition all distances are given in miles!
Via points for Sat Navs are very much an approximation to allow any make of satellite navigation system to plot a reasonably accurate route.

Friday 18/05/2018

- Rally Sport Development
- Mathewson's Auctions and the North Yorkshire Motor Museum
- Howardian Hills AONB

Via points for Sat Navs:

1. Conaysthorpe
2. Rally Sport Development, Derwent Road, Malton YO17 6YB
3. Thornton Le Dale car park, YO18 7RR
4. Kirby Misperton
5. Nunnington
6. Hovingham
7. Howardian Hills AONB
8. Oswaldkirk
9. Ampleforth
10. Yeardley
11. Easingwold
12. Burn Hall Hotel YO61 1JB



Map data ©2018 Google 5 km

Best Western Burn Hall Hotel

Tollerton Road, Huby, York YO61 1JB

Continue to Baston Ln

1 min (0.1 mi)

↑ 1. Head east

177 ft

➔ 2. Turn right towards Baston Ln

492 ft

Continue on Baston Ln to Sutton-on-the-Forest

7 min (3.4 mi)

↶ 3. Turn left onto Baston Ln

1.7 mi

➔ 4. Turn right onto Bell Ln

0.5 mi

↑ 5. Continue onto Skates Ln

0.5 mi

↑ 6. Continue onto Huby Rd

0.3 mi


↑ 7. Continue onto Main St


0.4 mi


Drive

4 min (1.9 mi)

-  8. At the roundabout, take the 2nd exit

0.1 mi
-  9. Continue onto Carr Ln


0.3 mi
-  10. Turn left


1.0 mi
-  11. Turn right at Green Ln


0.5 mi


Take Carr Hill, Bulmer Hill, The Stray, Hepton Hill and Braygate St to Derwent Rd in Malton


26 min (14.9 mi)


-  12. Turn right


1.3 mi
-  13. Turn left at Sheriff Hutton Rd


1.4 mi
-  14. Continue onto Finkle St


0.3 mi
-  15. Continue onto New Ln


476 ft
-  16. At the roundabout, take the 3rd exit onto N Garth Ln


0.2 mi
-  17. Continue onto Carr Hill


1.9 mi
-  18. Continue onto Stittenham Hill


0.5 mi
-  19. Continue onto Bulmer Hill


1.6 mi
-  20. Turn left onto The Stray


2.1 mi
-  21. Turn right onto Hepton Hill

1.7 mi
-  22. Continue onto Braygate St

2.4 mi
-  23. Continue onto Castle Howard Rd

0.8 mi
-  24. Turn right onto York Rd/B1248

0.7 mi
-  25. Turn left onto Derwent Rd

 Destination will be on the right

44 s (0.1 mi)

39 min (20.4 mi)

Rallysport Development

33 Derwent Rd, Malton YO17 6YB

- ↑ 26. Head north-west on Derwent Rd towards Riccal Dr
40 s (0.1 mi)

Take B1257, A169 and Thornton Ln to Chestnut Ave/A170 in Thornton Dale

19 min (9.5 mi)

- ↱ 27. Turn right onto York Rd/B1248
[Continue to follow B1248](#)
1.0 mi
- ↑ 28. At Butcher Corner, continue onto Old Maltongate/B1257
[Continue to follow B1257](#)
0.7 mi
- 🔄 29. At the roundabout, take the 2nd exit onto Town St/Town Street Old Malton/B1257
[Continue to follow Town St/B1257](#)
0.7 mi
- 🔄 30. At the roundabout, take the 2nd exit onto A169
3.1 mi
- ↱ 31. Turn right onto Thornton Ln
3.4 mi
- ↑ 32. Continue onto Maltongate
0.6 mi
- ↱ 33. Turn right onto Chestnut Ave/A170
0.1 mi

19 min (9.6 mi)

5 Chestnut Ave

Thornton Dale, Pickering YO18 7RR

- ↑ 34. Head west on Chestnut Ave/A170 towards Brook Ln
[Continue to follow A170](#)
2.0 mi
- ↶ 35. Turn left onto Outgang Rd
0.3 mi
- ↶ 36. Turn left onto Crossgate Ln
0.2 mi
- ↶ 37. Turn left onto Malton Rd/A169
2.1 mi
- ↱ 38. Turn right onto Kirby Misperton Rd
1.5 mi
- 🔄 39. At the roundabout, take the 1st exit onto Main St
0.1 mi
- ↶ 40. Turn left
177 ft

11 min (6.1 mi)

Kirby Misperton

Malton YO17 6XL

Take Main St to Kirby Misperton Rd

35 s (0.1 mi)

↑ 41. Head south-west towards Main St

177 ft

➤ 42. Turn right onto Main St

453 ft

Take Barugh Ln to Westfield Ln

9 min (4.3 mi)

📍 43. At the roundabout, take the 2nd exit onto Kirby Misperton Rd

1.2 mi

↑ 44. Kirby Misperton Rd turns left and becomes Barugh Ln

1.0 mi

➤ 45. Turn right to stay on Barugh Ln

2.1 mi

Take Salton Ln and Moor Ln to Ings Ln

11 min (4.4 mi)

↶ 46. Turn left onto Westfield Ln

0.5 mi

↑ 47. Continue onto Salton Ln

1.2 mi

➤ 48. Turn right

1.0 mi

↶ 49. Turn left

0.5 mi

↑ 50. Continue onto Moor Ln

1.3 mi

Drive

4 min (1.9 mi)

↶ 51. Turn left onto Ings Ln

1.3 mi

➤ 52. Turn right onto Muscoates Ln

0.7 mi

Take The Avenue to B1257

5 min (2.4 mi)

↶ 53. Turn left at Hungerhill Ln

1.1 mi

↑ 54. Continue onto The Avenue

1.3 mi

Follow B1257 and Potticar Bank to Scackleton Ln

6 min (3.7 mi)

↩ 55. Turn left onto B1257

1.4 mi

↪ 56. Turn right onto Mossburn Dr

335 ft

↑ 57. Continue onto Potticar Bank

2.2 mi

Drive to Scackleton Ln

4 min (1.3 mi)

↪ 58. Turn right onto Scackleton Ln

0.6 mi

↪ 59. Slight right to stay on Scackleton Ln

 Destination will be on the left

0.7 mi

39 min (18.2 mi)

Howardian Hills AONB

Take Coulton Ln to Main St/B1363

9 min (3.4 mi)

↑ 60. Head south-east on Scackleton Ln towards Scackleton Bank

0.7 mi

↪ 61. Sharp right onto Scackleton Bank

0.8 mi

↑ 62. Scackleton Bank turns slightly right and becomes Coulton

0.5 mi

↑ 63. Continue onto Coulton Ln

1.4 mi

Continue to Old Station Rd

11 min (5.0 mi)

↪ 64. Turn right onto Main St/B1363

 Continue to follow B1363

2.4 mi

↑ 65. Continue straight

2.6 mi

Continue on Old Station Rd to your destination

1 min (0.2 mi)

↩ 66. Turn left onto Old Station Rd

423 ft

↩ 67. Turn left onto Station Rd

285 ft

➡ 68. Turn right

354 ft

21 min (8.7 mi)

Ampleforth

York YO62 4DU

Take Thorpe Ln and Yearsley Moor Bank to Well Ln

8 min (3.5 mi)

↑ 69. Head east towards Station Rd

354 ft

➡ 70. Turn right onto Station Rd

0.2 mi

↑ 71. Station Rd turns slightly right and becomes Mill Ln

0.3 mi

↑ 72. Continue onto Thorpe Ln

1.3 mi

↑ 73. Continue onto Yearsley Moor Bank

1.2 mi

↑ 74. Continue onto N Moor Ln

0.3 mi

Take Milking Hill to Back Ln in Easingwold

10 min (5.1 mi)

➡ 75. Turn right onto Well Ln

0.9 mi

↑ 76. Continue onto Milking Hill

3.6 mi

↑ 77. Continue onto Oulston Rd

0.6 mi

Follow Back Ln and Crabmill Ln to Stillington Rd

4 min (0.7 mi)

↑ 78. Continue straight onto Back Ln

0.4 mi

↩ 79. Turn left onto Crabmill Ln

436 ft

↩ 80. Turn left to stay on Crabmill Ln

0.1 mi

➡ 81. Turn right to stay on Crabmill Ln

0.2 mi

➡ 82. Turn right onto Stillington Rd

8 s (85 ft)

↩ 83. Turn left onto York Rd 2 min (1.1 mi)

Drive

📍 84. At the roundabout, take the 1st exit onto A19 4 min (2.5 mi)

↩ 85. Turn left onto Baston Ln 1.7 mi

↩ 85. Turn left onto Baston Ln 0.8 mi

Drive to your destination

↩ 86. Turn left 1 min (0.1 mi)

↩ 86. Turn left 492 ft

↩ 87. Turn left
i Destination will be on the left 177 ft

28 min (13.0 mi)

Best Western Burn Hall Hotel

Tollerton Road, Huby, York YO61 1JB

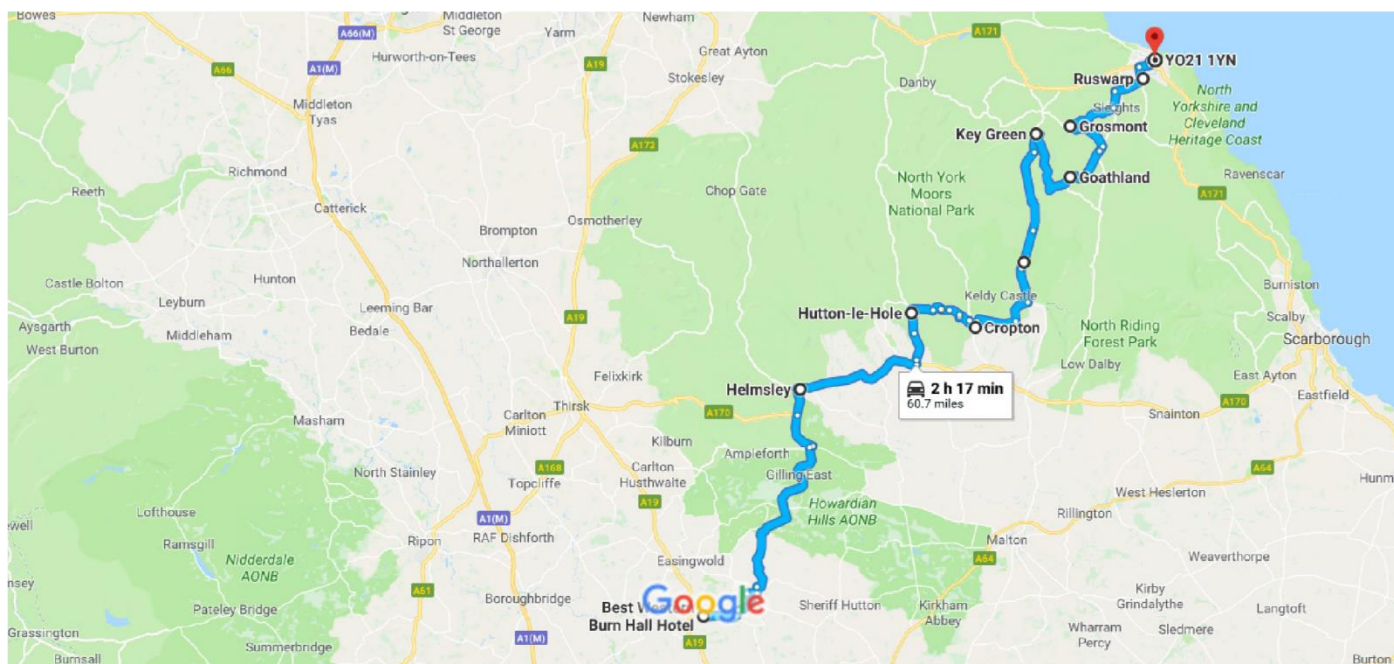
These directions are for planning purposes only. You may find that construction projects, traffic, weather, or other events may cause conditions to differ from the map results, and you should plan your route accordingly. You must obey all signs or notices regarding your route.

Saturday 19/05/2018

- Whiby
- Dalby Forest Drive (Toll road)

Via points for Sat Navs:

1. Hemlsley
2. Hutton Le Hole
3. Lastingham (TOILETS ON RIGHT!)
4. Crompton
5. Key Green
6. Goathland
7. Grosmont
8. Ruswarp
9. Whitby – Marina car park YO21 1YN – Lunch stop. Excellend Fish and Chips in Alexander's
10. Whitby Abbey
11. Hawsker
12. Robin Hood's Bay
13. Ravenscar
14. Dalby Forest Drive – Toll Road
15. Burn Hall Hotel YO61 1JB



Map data ©2018 Google 10 km

Best Western Burn Hall Hotel

Tollerton Road, Huby, York YO61 1JB

Continue to Baston Ln

1 min (0.1 mi)

↑ 1. Head east

177 ft

➔ 2. Turn right towards Baston Ln

492 ft

Continue on Baston Ln to Stillington Rd

4 min (1.9 mi)

⬅ 3. Turn left onto Baston Ln

1.7 mi

⬅ 4. Turn left onto Main St

0.3 mi

Continue on Stillington Rd to Carr Ln/B1363

4 min (1.9 mi)

➔ 5. Turn right onto Stillington Rd

1.3 mi

➔ 6. Turn right onto Roseberry Ln

0.5 mi

Continue on B1363 to Helmsley

25 min (13.8 mi)

- ↩

7. Turn left onto Carr Ln/B1363

0.3 mi
- ➡

8. Turn right onto Main St/B1363

9.6 mi

i Continue to follow B1363
- ➡

9. Turn right onto Oswaldkirk Bank/B1363

0.2 mi
- ↩

10. Turn left onto B1257

2.1 mi
- ➡

11. Turn right onto A170

1.4 mi
- 📍

12. At the roundabout, take the 3rd exit onto Bondgate/A170

0.3 mi

i Continue to follow A170

Drive to Ashdale Rd

- ➡

13. Turn right onto Ashdale Rd

44 s (364 ft)
- ➡

14. Turn right to stay on Ashdale Rd

253 ft
- ➡

14. Turn right to stay on Ashdale Rd

112 ft

35 min (17.8 mi)

Helmsley

York

- ↑

15. Head east on Ashdale Rd

112 ft
- ↩

16. Turn left to stay on Ashdale Rd

253 ft
- ➡

17. Turn right onto Linkfoot Ln/A170

6.5 mi

i Continue to follow A170
- ↩

18. Turn left towards Gray Ln

0.2 mi
- ↑

19. Continue onto Gray Ln

1.5 mi
- ↑

20. Continue onto Yan Brow

1.0 mi

16 min (9.3 mi)

Hutton-le-Hole

York YO62 6UA

↑ 21. Head north-west towards Moor Ln

6 s (240 ft)

Drive along Anserdale Ln, Ings Ln and Syke Brow

11 min (3.7 mi)

➡ 22. Turn right onto Moor Ln

0.3 mi

↗ 23. Slight right

1.0 mi

↶ 24. Turn left onto Anserdale Ln

0.5 mi

↶ 25. Turn left onto Front St

328 ft

↑ 26. Front St turns right and becomes High St/Low St

305 ft

↶ 27. Turn left onto Ings Ln

0.4 mi

↑ 28. Continue onto Syke Brow

0.5 mi

↑ 29. Continue onto Birk Head Ln

0.2 mi

↶ 30. Turn left

0.6 mi

➡ 31. Turn right at Moor Ln

2 min (0.5 mi)

↶ 32. Turn left onto High St

30 s (0.1 mi)

13 min (4.3 mi)

Cropton

Pickering YO18 8HL

Follow High Ln and Low Moor Rd to Stape Rd

9 min (3.7 mi)

↑ 33. Head north-east on High St towards Church Ln

0.3 mi

↑ 34. Continue onto High Ln

2.0 mi

↶ 35. Turn left onto Low Moor Rd

1.4 mi

↶ 36. Turn left towards Stape Rd

52 ft

Drive along Wheeldale Rd

21 min (9.1 mi)

↩ 37. Turn left onto Stape Rd

1.8 mi

↑ 38. Stape Rd turns left and becomes Keys Beck Rd

2.1 mi

↑ 39. Continue onto Wheeldale Rd

4.3 mi

↩ 40. Keep left

0.9 mi

↪ 41. Turn right

⚠ Restricted-usage road

32 s (174 ft)

30 min (12.9 mi)

Key Green

Whitby YO22 5AX

↑ 42. Head west

⚠ Restricted-usage road

174 ft

↪ 43. Turn right

197 ft

↪ 44. Turn right

4.6 mi

↩ 45. Turn left

30 ft

11 min (4.7 mi)

Goathland

Whitby

↑ 46. Head south

1 s (30 ft)

Drive along Cow Wath Bank

6 min (2.6 mi)

↩ 47. Turn left towards The Green

348 ft

↑ 48. Continue onto The Green

0.2 mi

↑ 49. The Green turns slightly right and becomes Cow Wath Bank

2.1 mi

- ↱ 50. Slight left onto A169
0.3 mi

Take Fair Head Ln to Front St in Grosmont

4 min (2.1 mi)

- ↱ 51. Turn left
1.2 mi
- ↑ 52. Continue onto Fair Head Ln
0.8 mi
- ↱ 53. Turn left towards Front St
0.1 mi
- ↻ 54. Turn right onto Front St
54 s (0.1 mi)
- ↱ 55. Turn left
⚠ Restricted-usage road
22 s (292 ft)

12 min (4.9 mi)

Grosmont


Whitby

- ↑ 56. Head south-east towards Front St
⚠ Restricted-usage road
292 ft
- ↱ 57. Turn left onto Front St
384 ft
- ↑ 58. Front St turns left and becomes Eskdaleside
2.4 mi
- ↱ 59. Turn left onto Coach Rd/A169
0.9 mi
- ↻ 60. Turn right onto Briggswath/B1410
📍 Continue to follow B1410
1.6 mi
- ↱ 61. Turn left onto High St/B1416
446 ft


14 min (5.1 mi)


Ruswarp

Whitby YO21 1NH


- 


62. Head north on High St/B1416 towards The Avenue

 Continue to follow B1416


0.7 mi
- 

63. At the roundabout, take the 3rd exit onto Mayfield Rd/A171


 Continue to follow A171


0.5 mi
- 

64. Slight left towards Prospect Hill/A174


167 ft
- 

65. Turn left onto Prospect Hill/A174


 Continue to follow A174

0.2 mi
- 


66. At the roundabout, take the 2nd exit onto Bagdale

0.2 mi
- 

67. Continue onto Victoria Square

390 ft
- 

68. Turn right onto Windsor Terrace

 Destination will be on the left

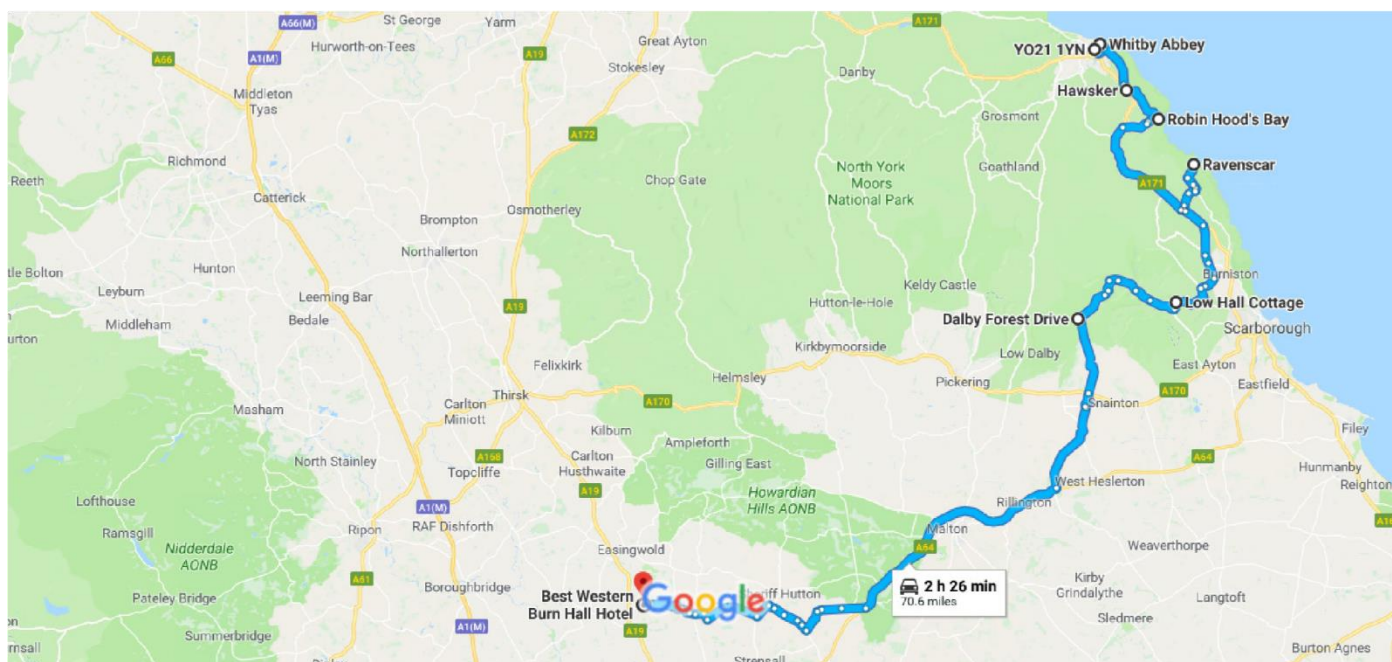
243 ft

6 min (1.8 mi)

Y021 1YN

Whitby

These directions are for planning purposes only. You may find that construction projects, traffic, weather, or other events may cause conditions to differ from the map results, and you should plan your route accordingly. You must obey all signs or notices regarding your route.



Map data ©2018 Google 10 km

YO21 1YN

Whitby

- ↑ 1. Head north-west on Windsor Terrace towards Victoria Square
243 ft
- 2. Turn right onto Station Square
217 ft
- 📍 3. At the roundabout, take the 1st exit onto New Quay Rd
0.1 mi
- 4. Turn right onto Bridge St
482 ft
- ↑ 5. Bridge St turns right and becomes Church St
0.4 mi
- 6. Turn left onto Green Ln
0.5 mi
- 7. Turn left onto Abbey Ln
249 ft

6 min (1.2 mi)

Whitby Abbey

Abbey Ln, Whitby YO22 4JT

- ↑ 8. Head south-east on Abbey Ln towards Green Ln
249 ft

- ↑ 9 Continue onto Hawsker Ln 2.2 mi
- ↩ 10. Turn left onto Stainsacre Ln/A171 0.3 mi
- ↪ 11. Turn right 492 ft

6 min (2.6 mi)

Hawsker

Whitby YO22 4LD

- ↑ 12. Head north-east towards Green Gate 492 ft
- ↪ 13. Turn right onto Stainsacre Ln/A171 292 ft
- ↩ 14. Turn left onto B1447 2.5 mi

7 min (2.6 mi)

Robin Hood's Bay

Whitby

Follow Thorpe Ln and Sled Gates to Robin Hood's Bay Rd/A171

- ↑ 15. Head south-east on Station Rd/B1447 towards Thorpe Ln 6 min (2.0 mi)
 - ↪ 16. Turn right onto Thorpe Ln 13 ft
 - ↑ 17. Continue onto Thorpe Bank 0.6 mi
 - ↑ 18. Continue onto Sled Gates 0.1 mi
 - ↩ 19. Turn left onto Robin Hood's Bay Rd/A171 1.3 mi
i Continue to follow A171
- 8 min (6.0 mi)

Take Gainforth Wath Rd, Rudda Rd, Scarborough Rd and Raven Hall Rd to The Avenue

- ↩ 20. Turn left towards Stubbs Ln 7 min (3.0 mi)
 - ↩ 21. Turn left onto Stubbs Ln 0.2 mi
- 0.2 mi

- ↑ 22. Continue onto Gainforth Wath Rd 0.6 mi
- ↑ 23. Continue onto Rudda Rd 0.4 mi
- ↶ 24. Turn left towards Bloody Beck Hill 0.1 mi
- ↑ 25. Continue onto Bloody Beck Hill 0.2 mi
- ↑ 26. Continue onto Scarborough Rd 0.5 mi
- ↷ 27. Turn right onto Raven Hall Rd 0.7 mi
- ↑ 28. Continue onto The Avenue 482 ft

21 min (11.0 mi)

Ravenscar

Scarborough YO13 0ET

Follow Raven Hall Rd, Scarborough Rd and Bloody Beck Hill to Rudda Rd

4 min (1.6 mi)

- ↑ 29. Head north-east on The Avenue 43 ft
- ↷ 30. Turn right to stay on The Avenue 292 ft
- ↶ 31. Turn left to stay on The Avenue 266 ft
- ↑ 32. Continue onto Raven Hall Rd 0.7 mi
- ↶ 33. Turn left onto Scarborough Rd 0.5 mi
- ↑ 34. Continue onto Bloody Beck Hill 0.3 mi

Take Gainforth Wath Rd and A171 to Gowland Ln

4 min (2.4 mi)

- ↷ 35. Turn right onto Rudda Rd 0.4 mi
- ↑ 36. Continue onto Gainforth Wath Rd 0.6 mi
- ↑ 37. Continue onto Stubbs Ln 0.2 mi
- ↶ 38. Turn left towards A171 0.1 mi
- ↶ 39. Turn left onto A171

➡ 40. Turn right onto Gowland Ln
4 min (1.6 mi)

⬆ 41. Merge onto Harwood Dale Rd
2 min (0.4 mi)

Take Limestone Rd to Swang Rd
4 min (1.7 mi)

↗ 42. Slight right at Lindhead Rd
0.8 mi

➡ 43. Turn right at the 1st cross street onto Limestone Rd
0.6 mi

⬆ 44. Continue onto Cumboots Brow
0.2 mi

⬆ 45. Continue onto Limestone Rd
377 ft

Drive to Suffield Hill
4 min (2.1 mi)

↶ 46. Turn left onto Swang Rd
1.0 mi

➡ 47. Turn right onto Suffield Hill
1.1 mi

22 min (9.8 mi)

Low Hall Cottage

Hackness, Scarborough YO13 0JN

Take Storr Ln to Broxa Ln
1 min (0.5 mi)

⬆ 48. Head west towards Storr Ln
338 ft





⬆ 49. Continue onto Storr Ln
0.4 mi

Continue on Broxa Ln. Drive to Dalby Forest Dr
19 min (6.6 mi)

⬆ 50. Continue straight onto Broxa Ln
1.4 mi

↶ 51. Turn left onto Red Brow
0.9 mi

⬆ 52. Continue straight
1.1 mi





-  53 Slight right 0.5 mi
-  54. Turn left 0.6 mi
-  55. Turn right onto Bickley Gate 0.3 mi
-  56. Bickley Gate turns slightly right and becomes Dalby Forest Dr 1.9 mi

20 min (7.1 mi)





Dalby Forest Dr

Pickering YO18 7LT






Continue to B1415

-  57. Head south-east 15 min (4.8 mi)
-  58. Turn right 0.2 mi
-  59. Continue onto Main St 3.9 mi
-  0.8 mi



Drive along A64

-  60. Continue onto B1415 23 min (17.6 mi)
-  61. Turn right onto B1258 0.1 mi
-  62. Turn right onto A64 4.7 mi
-  12.8 mi

Take Pariridge Hill to Moor Ln

-  63. Turn right 8 min (3.7 mi)
-  64. Continue onto Pariridge Hill 1.3 mi
-  65. Turn left onto Low St 1.0 mi
-  66. Low St turns slightly left and becomes Moor Ln 0.3 mi
-  1.1 mi

Drive along New Rd

-  67. Turn right to stay on Moor Ln 7 min (4.5 mi)
-  0.4 mi

- ↑ 68. Continue onto Lilling Ln 0.3 mi
- ↑ 69. Continue onto New Rd 0.8 mi
- ↑ 70. Continue onto Goose Track Ln 0.6 mi
- ↩ 71. Turn left 0.4 mi
- ↩ 72. Turn left 0.9 mi
- ↪ 73. Turn right at Sheriff Hutton Rd 1.3 mi

Continue to Sutton-on-the-Forest

- ↩ 74. Turn left 4 min (1.9 mi)
- ↩ 75. Turn left at Green Ln 0.5 mi
- ↪ 76. Turn right onto Carr Ln 1.0 mi
- 0.4 mi

Drive along Baston Ln

- 🌀 77. At the roundabout, take the 1st exit onto Main St 7 min (3.4 mi)
- ↑ 78. Continue onto Huby Rd 0.4 mi
- ↑ 79. Continue onto Skates Ln 0.3 mi
- ↑ 80. Continue onto Bell Ln 0.5 mi
- ↩ 81. Turn left onto Baston Ln 0.5 mi
- 1.7 mi

Drive to your destination

- ↪ 82. Turn right 1 min (0.1 mi)
- ↩ 83. Turn left 492 ft
- 177 ft

1 h 5 min (36.1 mi)

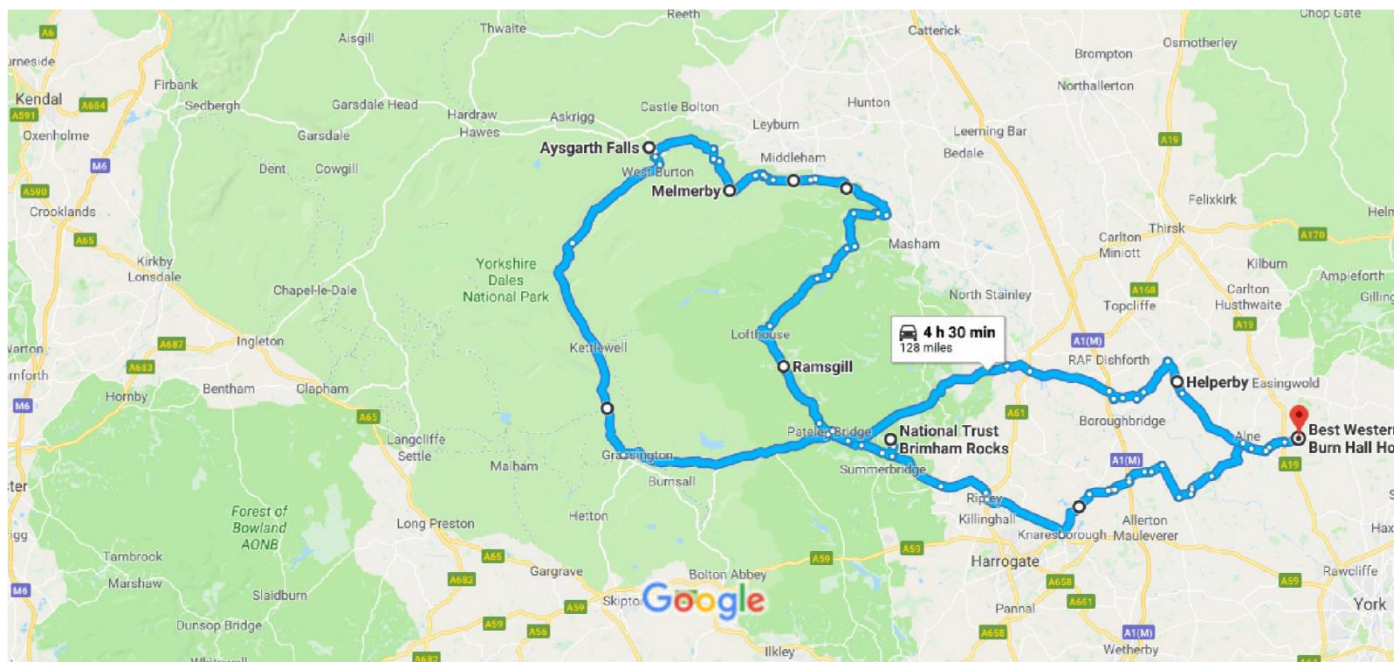
Best Western Burn Hall Hotel

Sunday 20/05/2018

- Yorkshire Dales
- Brimham Rocks
- Aysgarth Falls

Via points for Sat Navs:

1. Knaresborough
2. Brimham Rocks HG3 4DW
3. Buckden
4. Aysgarth Falls DL8 3TH
5. West Wilton
6. Melmerby
7. Grewelthorpe
8. Helperby
9. Burn Hall Hotel YO61 1JB



Map data ©2018 Google 10 km

Best Western Burn Hall Hotel

Tollerton Road, Huby, York YO61 1JB

Continue to Baston Ln

1 min (0.1 mi)

↑ 1. Head east

177 ft

➤ 2. Turn right towards Baston Ln

492 ft

Take Sykes Ln, Alne Rd, Boat Ln and B6265 to Gallabar Ln

20 min (9.8 mi)

➤ 3. Turn right onto Baston Ln

0.8 mi

➤ 4. Turn right onto A19

128 ft

↶ 5. Turn left onto Sykes Ln

0.9 mi

↑ 6. Continue onto Station Rd

0.2 mi


➤ 7. Turn right onto Alne Rd

1.2 mi

↶ 8. Turn left

2.7 mi

- ↑ 9. Continue onto Boat Ln

 Partial toll road

1.2 mi
- ↑ 10. Boat Ln turns left and becomes New Rd

0.1 mi
- ↑ 11. Continue onto Church Ln

0.3 mi
- ↱ 12. Turn right onto Main St

0.6 mi
- ↱ 13. Turn right to stay on Main St

95 ft
- ↱ 14. Turn right onto B6265

1.8 mi

Take Braimber Ln to A168

- ↶ 15. Turn left onto Gallabar Ln

4 min (1.8 mi)
- ↑ 16. Continue onto Back Ln

0.6 mi
- ↑ 17. Continue onto Braimber Ln

0.4 mi
- ↶ 18. Turn left onto A168

20 s (0.2 mi)

Continue on Marton Ln. Take Moor Ln to Harrogate Rd/A6055

- ↱ 19. Turn right onto Marton Ln

5 min (2.2 mi)
- ↱ 20. Turn right onto Holgate Bank

0.9 mi
- ↑ 21. Continue onto Reins


374 ft
- ↑ 22. Continue onto Moor Ln

0.3 mi
- ↑ 22. Continue onto Moor Ln

1.0 mi


Follow A6055 and B6165 to Brimham Rocks Rd

- ↶ 23. Turn left onto Harrogate Rd/A6055

 Continue to follow A6055

20 min (10.1 mi)
- ↑ 24. Continue onto Bond End/A59

2.7 mi
- ↱ 25. Turn right onto High Bond End/B6165






 Continue to follow B6165

171 ft
- ↱ 25. Turn right onto High Bond End/B6165

4.4 mi

Continue on Brimham Rocks Rd to your destination

11 min (4.0 mi)

-  28. Turn right onto Brimham Rocks Rd
-  29. Turn right to stay on Brimham Rocks Rd
-  30. Turn left
-  31. Turn right
 -  Destination will be on the left






1 h (28.3 mi)

National Trust Brimham Rocks

Summerbridge, Harrogate HG3 4DW






Continue to B6165






9 min (2.7 mi)

-  32. Head east
-  33. Turn left towards Brimham Rocks Rd
-  34. Turn right onto Brimham Rocks Rd
-  35. Turn right
-  36. Slight right

Follow B6265 and B6160 to Church Bank

1 h 4 min (33.0 mi)







-  37. Turn right onto B6165
-  38. Continue onto B6265
-  39. Turn right onto B6160
-  40. Sharp right onto Kidstones Bank/B6160
 -  Continue to follow B6160

-  41. Slight left onto Eshington Ln 0.4 mi
-  42. Turn right onto Westholme Bank 0.3 mi
-  43. Slight left onto A684 0.2 mi
-  44. Turn right onto Church Bank
 Destination will be on the left 0.2 mi

1 h 14 min (35.7 mi)

Aysgarth Falls

North Yorkshire DL8 3SR






-  45. Head south on Church Bank towards A684 0.2 mi
-  46. Turn left onto A684 3.6 mi
-  47. Turn right onto Grassgill Ln 0.6 mi
-  48. Continue onto Witton Steeps 0.3 mi
-  49. Turn right at Common Ln 1.5 mi
-  50. Turn right 0.1 mi

16 min (6.4 mi)

Melmerby

Leyburn DL8 4TW

Take Braithwaite Ln to A6108

-  51. Head north-east 14 min (5.0 mi)
-  52. Continue straight 0.1 mi
-  53. Turn left 0.2 mi
-  54. Continue onto Coverham Ln 1.3 mi
-  55. Turn right towards Hanghow Ln 0.4 mi
- 0.2 mi

- 56. Turn right towards Hanghow Ln 207 ft
- ↑ 57. Continue onto Hanghow Ln 0.5 mi
- ↑ 58. Continue onto Braithwaite Ln 1.9 mi
- 59. Slight right towards A6108 0.2 mi
- 60. Turn right onto A6108 9 min (4.7 mi)

Follow Haregill Bank and Cote Ln

- 61. Turn right onto Haregill Bank 0.4 mi
- ↶ 62. Turn left to stay on Haregill Bank 1.3 mi
- ↶ 63. Turn left onto Cote Ln 1.9 mi

Take Pott Moor High Rd to Trapping Hill

- 64. Turn right at Keld Bank 21 min (9.4 mi)
- ↶ 65. Slight left 0.4 mi
- ↑ 66. Continue onto Pott Bank 2.0 mi
- ↑ 67. Continue onto Pott Moor High Rd 0.6 mi
- ↑ 68. Continue onto Trapping Hill 3.5 mi
- ↑ 68. Continue onto Trapping Hill 2.9 mi

54 min (22.7 mi)

Ramsgill

Harrogate HG3 5RN

- ↑ 69. Head south-east 3.7 mi
- ↑ 70. Continue onto Low Wath Rd 0.7 mi
- ↶ 71. Turn left onto River Nidd/B6265 0.2 mi

[Continue to follow B6265](#)

- ➡

72. Turn right onto Ripon Rd/B6265

i Continue to follow B6265

1.0 mi
- ↶

73. Turn left onto Blazefield Bank/B6265

i Continue to follow B6265

9.7 mi
- 🔄

74. At the roundabout, take the 1st exit onto Mallorie Park Dr/B6265

i Continue to follow B6265

1.3 mi
- 🔄

75. At the roundabout, take the 2nd exit onto Boroughbridge Rd/B6265

i Continue to follow B6265

4.4 mi
- 🔄

76. At the roundabout, take the 2nd exit onto Leeming Ln/B6265

0.5 mi
- ↶

77. Turn left onto Church Ln

0.5 mi
- ↑

78. Continue onto Scaldhill Ln

0.8 mi
- ↶

79. Turn left onto Helperby Ln

0.5 mi
- ↑

80. Continue onto Burton Ln

2.1 mi
- ➡

81. Turn right

1.0 mi
- ➡

82. Turn right onto Raskelf Rd

413 ft
- ↶

83. Turn left onto Main St

0.2 mi

51 min (26.8 mi)

Helperby

York YO61 2PW

Take High Ln to Station Rd

- ↑

84. Head south-east on Main St towards Back Ln

10 min (6.0 mi)
- ↑

85. Continue onto High Ln

0.6 mi
- ↑

86. Continue onto Alne Rd


4.7 mi
- ↑

86. Continue onto Alne Rd


0.7 mi

Take Sykes Ln to A19

2 min (1.1 mi)

- 


87. Turn left onto Station Rd

0.2 mi
- 


88. Continue onto Sykes Ln

0.9 mi


Follow Baston Ln

- 

89. Turn right onto A19


2 min (0.8 mi)
- 

90. Turn left onto Baston Ln


128 ft
- 

0.8 mi


Drive to your destination

- 

91. Turn left

1 min (0.1 mi)
- 

92. Turn left

492 ft
- 

Destination will be on the left

177 ft

15 min (8.1 mi)

Best Western Burn Hall Hotel

Tollerton Road, Huby, York YO61 1JB

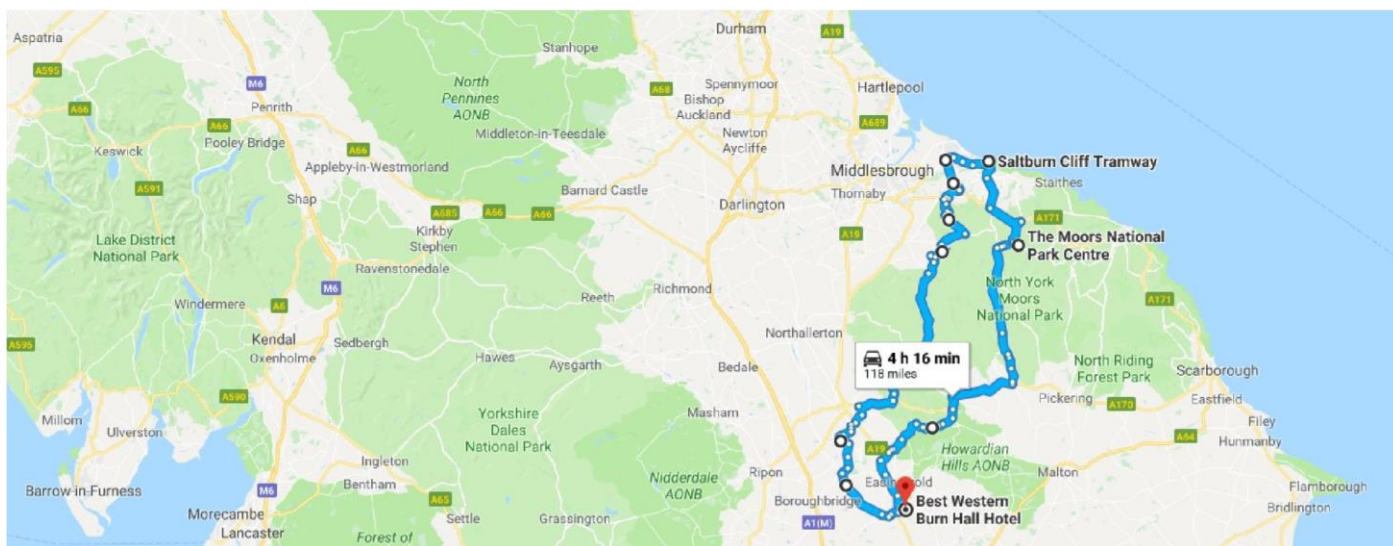
These directions are for planning purposes only. You may find that construction projects, traffic, weather, or other events may cause conditions to differ from the map results, and you should plan your route accordingly. You must obey all signs or notices regarding your route.

Monday 21/05/2018

- The Moors National Park Centre
- Saltburn by the Sea
- Saltburn Cliff Tramway

Via points for Sat Navs:

16. Husthwaite
17. Coxwold
18. Ampleforth
19. Sproxton
20. Hutton Le Hole
21. The Moors National Park Centre YO21 2NB
22. Lingdale
23. Saltburn By the Sea 29 Marine Parade TS12 1DP (free car park)
24. Yearby (B1269)
25. Battersby
26. Fangdale Beck
27. Sutton Under Whitestonecliffe
28. Dalton Thurst YO7 3
29. Helperby YO61 2
30. Tollerton YO61 1
31. Burn Hall Hotel YO61 1JB



Best Western Burn Hall Hotel

Tollerton Road, Huby, York YO61 1JB

Continue to Baston Ln

1 min (0.1 mi)

↑ 1. Head east

177 ft

➤ 2. Turn right towards Baston Ln

492 ft

Drive along A19, High St, Husthwaite Rd, Jerry Carr Bank ... and Stepin Turn

1 h 15 min (42.5 mi)

➤ 3. Turn right onto Baston Ln

0.8 mi

➤ 4. Turn right onto A19

1.7 mi

📍 5. At the roundabout, take the 1st exit and stay on A19

2.4 mi

📍 6. At the roundabout, take the 1st exit and stay on A19


1.6 mi

➤ 7. Turn right


1.2 mi

↑ 8. Continue onto Amplecarr


0.4 mi

- 


9. Continue onto Low St

0.3 mi
- 


10. Continue onto High St

1.6 mi
- 


11. Continue onto Husthwaite Rd

2.4 mi
- 


12. Turn right at Hambleton Ln

0.9 mi
- 


13. Continue onto Jerry Carr Bank

1.6 mi
- 


14. Slight left onto Beacon Bank

0.5 mi
- 


15. Slight left

1.1 mi
- 

16. Turn left onto Low St/B1257



0.9 mi
- 

17. Turn right onto A170


1.4 mi
- 

18. At the roundabout, take the 3rd exit onto Bondgate/A170


6.8 mi

 [Continue to follow A170](#)
- 


19. Turn left towards Gray Ln

0.2 mi
- 


20. Continue onto Gray Ln

1.5 mi
- 


21. Continue onto Yan Brow

1.2 mi
- 


22. Continue onto Keld Ln

0.3 mi
- 


23. Continue onto Blakey Rd

2.3 mi
- 


24. Blakey Rd turns slightly right and becomes Stepin Turn

9.0 mi
- 


25. Continue onto High St

0.4 mi
- 


26. Continue onto Church St

0.3 mi
- 


27. Continue straight

1.1 mi
- 

28. Turn right onto West Ln

56 ft
- 

29. Turn left onto Brier Hill

0.1 mi
- 

30. Continue onto Lodge Ln

0.4 mi

 31 Slight right
472 ft

 32. Turn left
5 s (33 ft)

1 h 16 min (42.7 mi)

The Moors National Park Centre

Lodge Ln, Danby, Whitby YO21 2NB

 33. Head south-west
1 s (33 ft)

Follow West Ln and A171 to Stanghow Rd in Redcar and Cleveland

 34. Turn right towards Lodge Ln
472 ft

 35. Slight left onto Lodge Ln
0.4 mi

 36. Continue onto Brier Hill
0.1 mi

 37. Turn right onto West Ln
2.5 mi

 38. Turn left onto A171
3.6 mi

 39. Turn right onto Stanghow Rd
6 min (3.2 mi)

Drive from Saltburn Ln to Saltburn-by-the-Sea

 40. Turn left onto High St
0.1 mi

 41. Turn right onto Saltburn Ln
1.6 mi

 42. Continue onto Saltburn Bank
0.3 mi

 43. Continue onto Saltburn Rd
417 ft

 44. Keep right
 Destination will be on the left
48 s (351 ft)

24 min (12.1 mi)

Saltburn Cliff Tramway

Lower Promenade, Saltburn-by-the-Sea TS12 1HQ

- ↑ 45. Head east towards Saltburn Rd

32 s (351 ft)

Take Marske Rd, A174, B1269 and A171 to Hutton Village Rd in Guisborough

22 min (11.2 mi)

- 46. Turn right onto Saltburn Rd

0.2 mi

- ↑ 47. Continue onto Glenside

230 ft

- ↗ 48. Slight right onto Windsor Rd

0.3 mi

- ↑ 49. Continue onto Marske Rd

1.4 mi

- 🔄 50. At the roundabout, take the 3rd exit onto A174

1.0 mi

- 🔄 51. At the roundabout, take the 2nd exit and stay on A174

1.1 mi

- 🔄 52. At the roundabout, take the 2nd exit and stay on A174

0.9 mi

- 🔄 53. At the roundabout, take the 1st exit onto Fishponds Rd/B1269

[Continue to follow B1269](#)

3.3 mi

- 🔄 54. At the roundabout, take the 2nd exit onto Church Ln/A173

0.2 mi

- 🔄 55. At the roundabout, take the 3rd exit onto A171

1.5 mi

- 🔄 56. At the roundabout, take the 1st exit onto Middlesbrough Rd

0.3 mi

- 57. Turn right onto Stokesley Rd

0.5 mi

- ↶ 58. Turn left onto The Avenue

0.5 mi

Continue on Hutton Village Rd. Drive from Cleveland Way and Percy Cross Rigg to North Yorkshire

33 min (4.9 mi)

- 59. Turn right onto Hutton Village Rd

1.0 mi

- ↑ 60. Continue onto Highcliff Rd

 Restricted-usage road

0.2 mi

- ➡

61. Turn right
⚠ Restricted-usage road

0.4 mi
- ↶

62. Sharp left
⚠ Restricted-usage road

0.4 mi
- ↑

63. Continue onto Cleveland Way
⚠ Restricted-usage road

0.9 mi
- ↑

64. Continue onto Percy Cross Rigg
⚠ Partial restricted-usage road

1.9 mi

Drive

- ↷

65. Sharp right

6 min (2.8 mi)
- ➡

66. Turn right

2.8 mi
- ➡

66. Turn right

69 ft

Take Lamb's Ln and Greenhow Ave to Clay Bank/B1257

- ↶

67. Turn left at Battersby Ave

14 min (4.9 mi)
- ↑

68. Continue onto Stone Stoup Hill

1.5 mi
- ↶

69. Turn left onto Church Ln

0.5 mi
- ↶

69. Turn left onto Church Ln

322 ft
- ➡

70. Turn right onto Marsh Ln

0.4 mi
- ↶

71. Turn left onto Lamb's Ln

0.9 mi
- ↑

72. Continue onto Greenhow Ave

1.6 mi

Drive along Peak Scar Rd, Cleveland Rd, A170, Blind Piece Ln and High Ln

- ↶

73. Turn left onto Clay Bank/B1257
i Continue to follow B1257

1 h 19 min (39.3 mi)
- ➡

74. Turn right onto Knolls Ln

8.7 mi
- ↑

75. Continue onto Easterside Ln

1.0 mi
- ↑

76. Easterside Ln turns left and becomes Shawclose Ln

0.9 mi
- ↑

76. Easterside Ln turns left and becomes Shawclose Ln

0.2 mi

↩	77. Turn left	0.5 mi
↑	78. Continue onto Murton Bank	0.6 mi
↑	79. Continue onto Peak Scar Rd	2.0 mi
↩	80. Turn left onto Cleveland Rd	2.3 mi
↗	81. Slight right to stay on Cleveland Rd	75 ft
↘	82. Turn right	0.8 mi
↘	83. Turn right onto High St/A170 Continue to follow A170	4.1 mi
↩	84. Turn left onto Moor Ln	0.9 mi
↘	85. Turn right onto Bagby Ln	1.1 mi
↩	86. Turn left onto York Rd/A19	128 ft
↘	87. Turn right	0.5 mi
↩	88. Turn left onto Moor End Ln	0.3 mi
↑	89. Continue onto Sandy Ln	0.4 mi
↘	90. Turn right onto Islebeck Ln	0.8 mi
↑	91. Continue onto Willow Bridge Ln	1.0 mi
↩	92. Turn left at The Rowans	0.9 mi
↘	93. Turn right onto Blind Piece Ln	1.4 mi
↘	94. Turn right	1.1 mi
↑	95. Continue straight onto Jobbing Cross	0.8 mi
↩	96. Turn left	0.7 mi
↘	97. Turn right onto Raskelf Rd	413 ft
↩	98. Turn left onto Main St	0.8 mi

- ↑

99

Continue onto High Ln

4.7 mi
- ↑

100.

Continue onto Alne Rd

0.7 mi
- ↶

101.

Turn left onto Station Rd

0.2 mi
- ↑

102.

Continue onto Sykes Ln

0.9 mi
- ↷

103.

Turn right onto A19

128 ft
- ↶

104.

Turn left onto Baston Ln

0.8 mi

Drive to your destination

- ↶

105.

Turn left

1 min (0.1 mi)
- ↶

106.

Turn left

492 ft
- ℹ

Destination will be on the left

177 ft

2 h 36 min (63.3 mi)

Best Western Burn Hall Hotel

Tollerton Road, Huby, York YO61 1JB

These directions are for planning purposes only. You may find that construction projects, traffic, weather, or other events may cause conditions to differ from the map results, and you should plan your route accordingly. You must obey all signs or notices regarding your route.